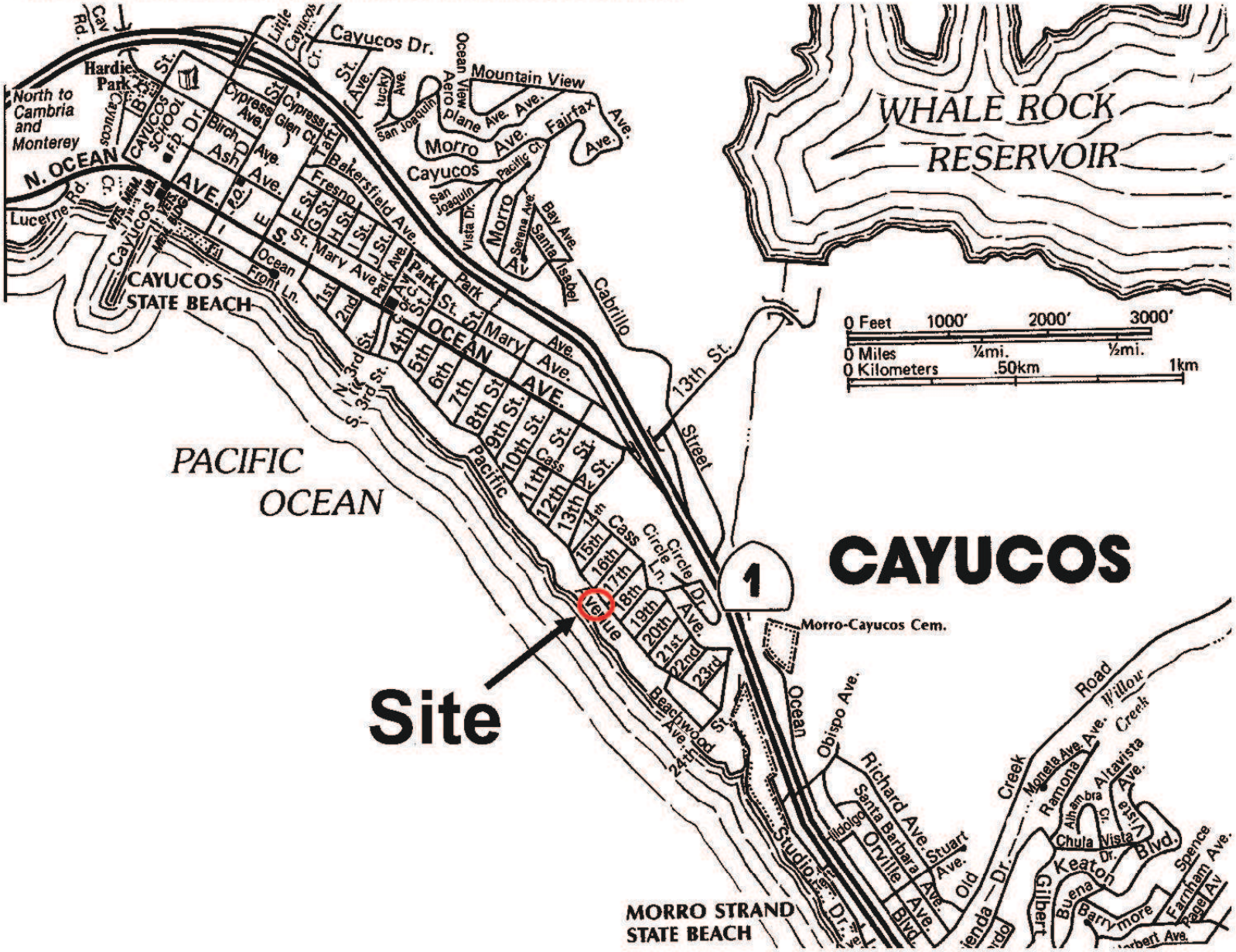

PROJECT

Minor Use Permit
Woodard / DRC2013-00109

EXHIBIT

Vicinity Map

PROJECT

Minor Use Permit
Woodard / DRC2013-00109

EXHIBIT

Land Use Category Map

PROJECT

Minor Use Permit
Woodard / DRC2013-00109

EXHIBIT

Aerial Photograph

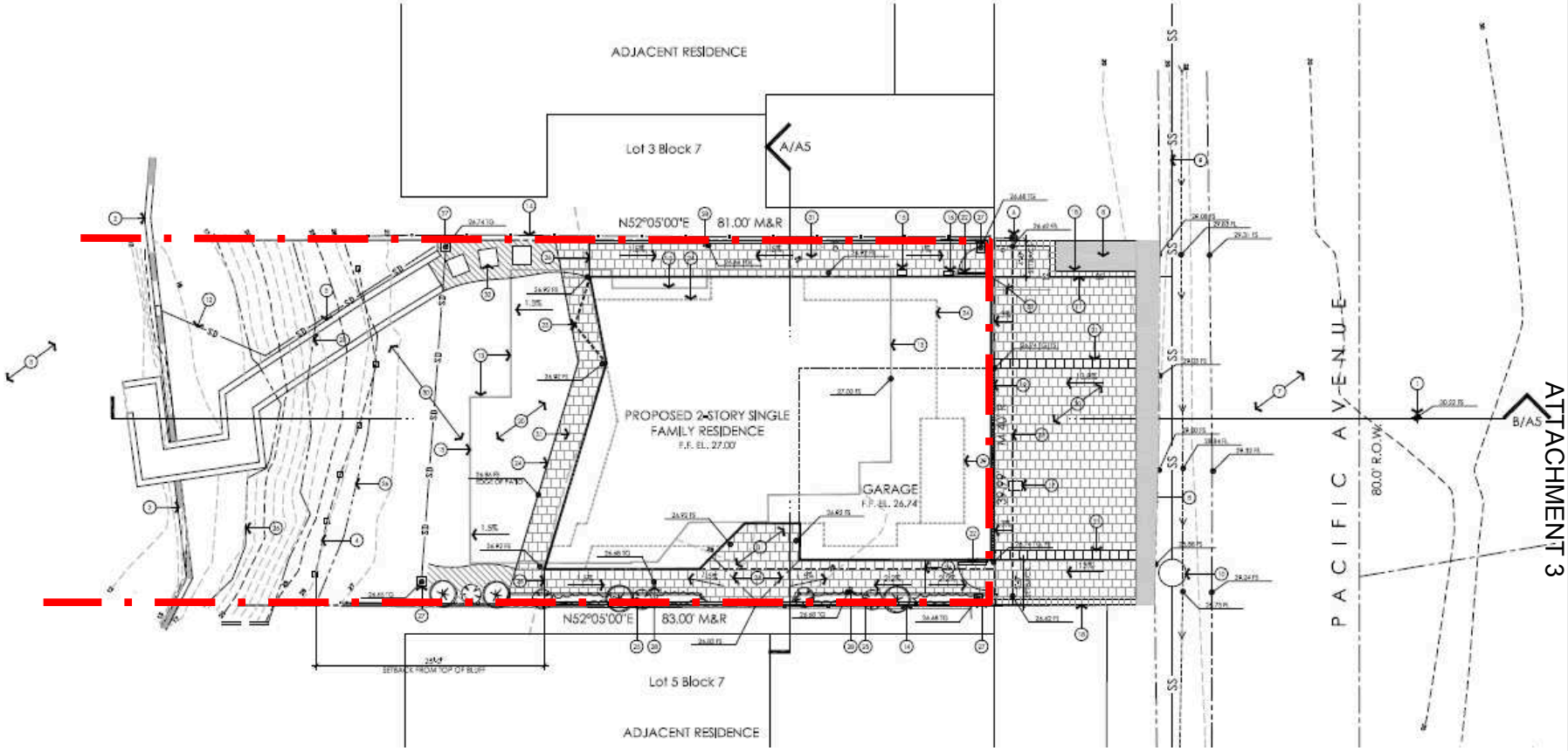

Property Boundary

PROJECT

Minor Use Permit
Woodard / DRC2013-00109

EXHIBIT

Site Plan

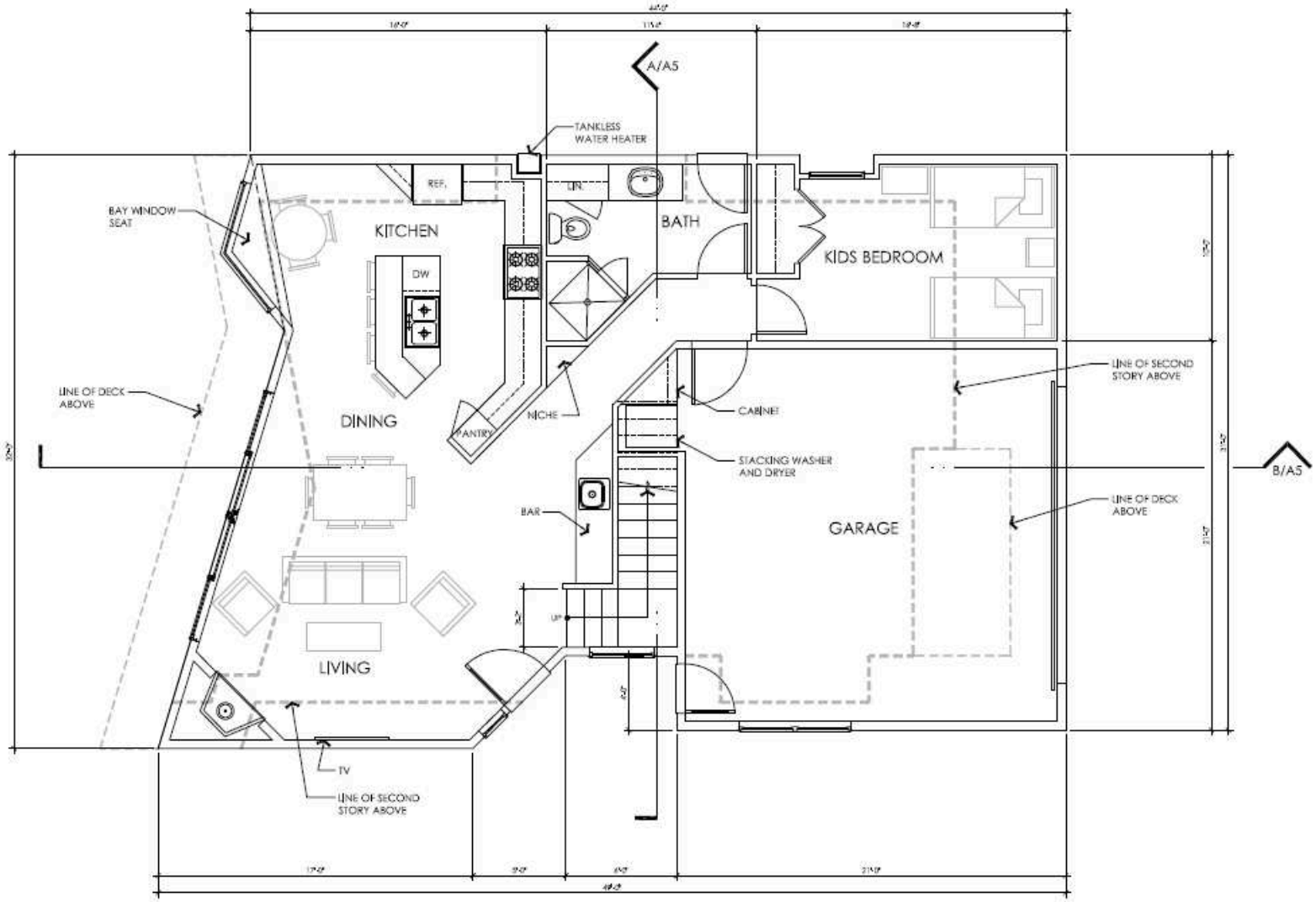

PROJECT

Minor Use Permit
Woodard / DRC2013-00109

EXHIBIT

Proposed Lower Floor Plan

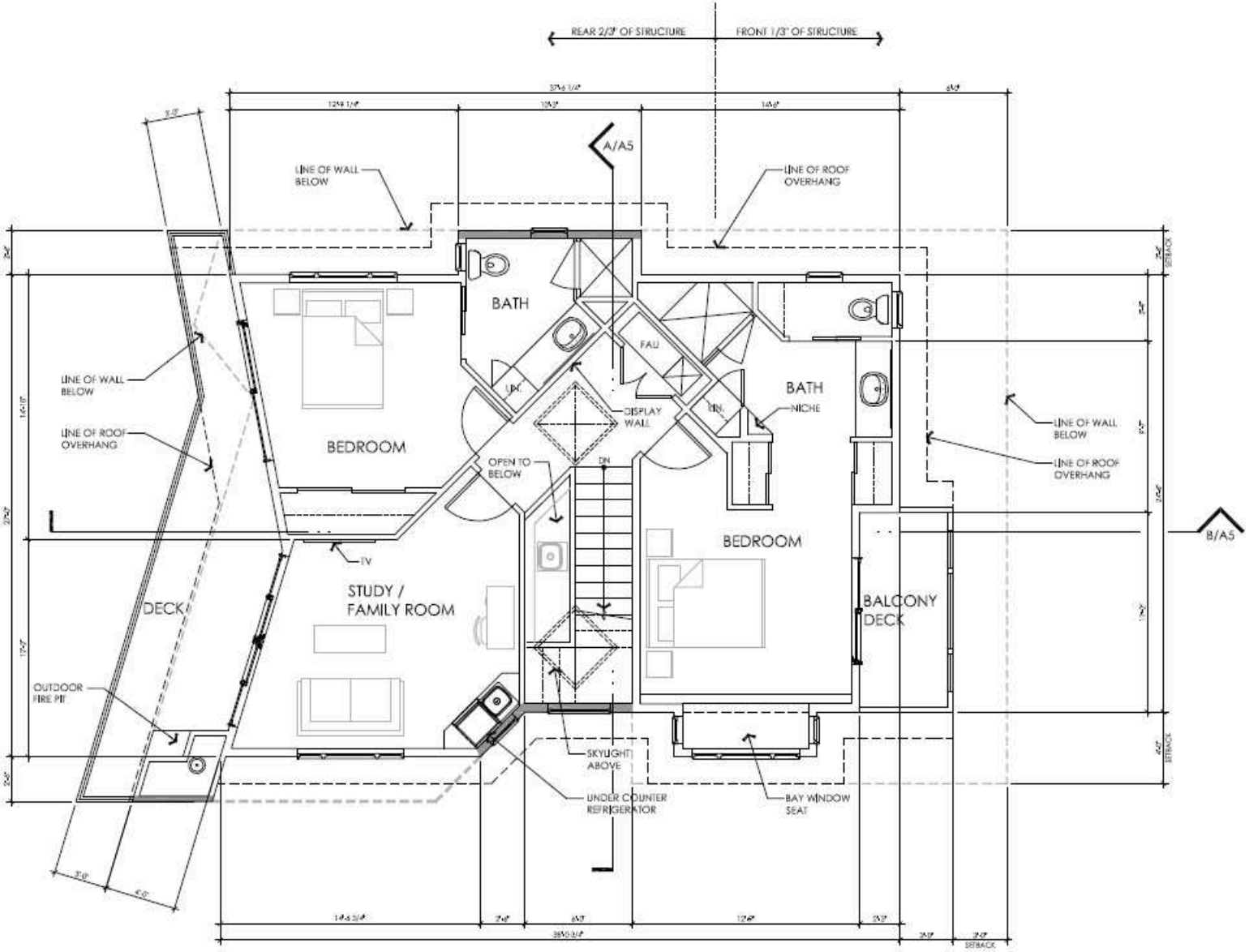

PROJECT

Minor Use Permit
Woodard / DRC2013-00109

EXHIBIT

Proposed Upper Floor Plan

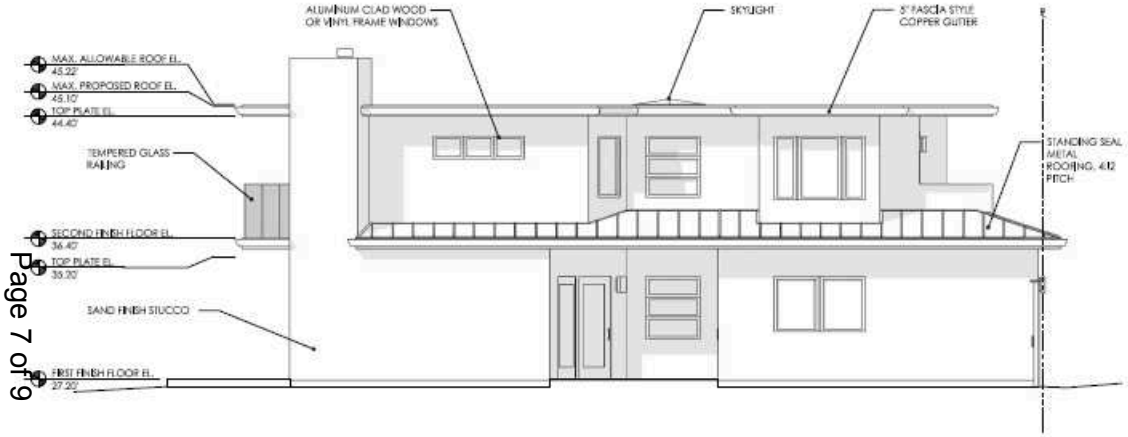

SOUTH ELEVATION

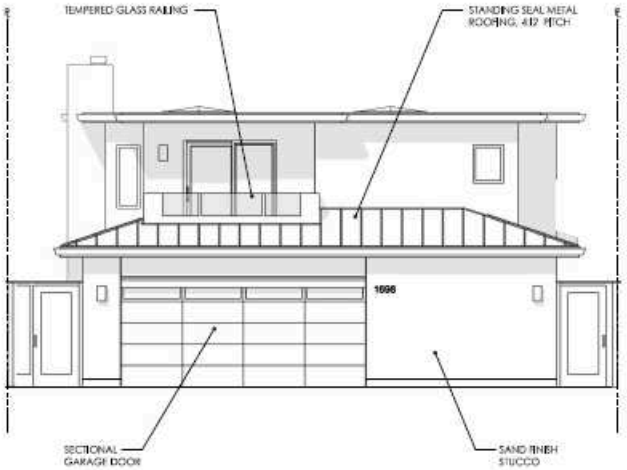

EAST ELEVATION

PROJECT

Minor Use Permit
Woodard / DRC2013-00109

EXHIBIT

Exterior Elevations – East and South

NORTH ELEVATION

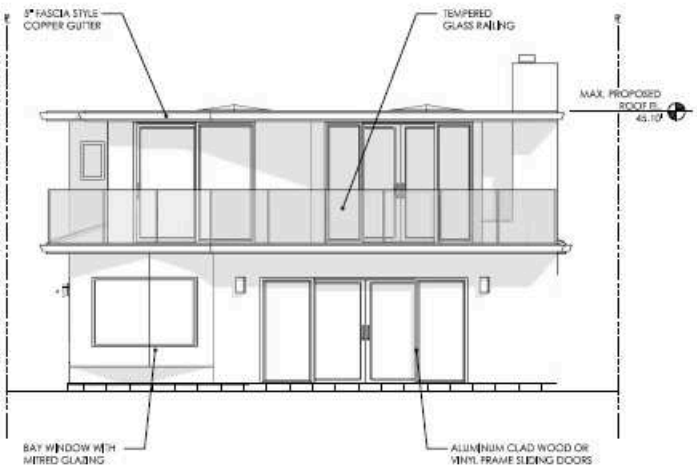

WEST ELEVATION

PROJECT

Minor Use Permit
Woodard / DRC2013-00109

EXHIBIT

Exterior Elevations – West and North

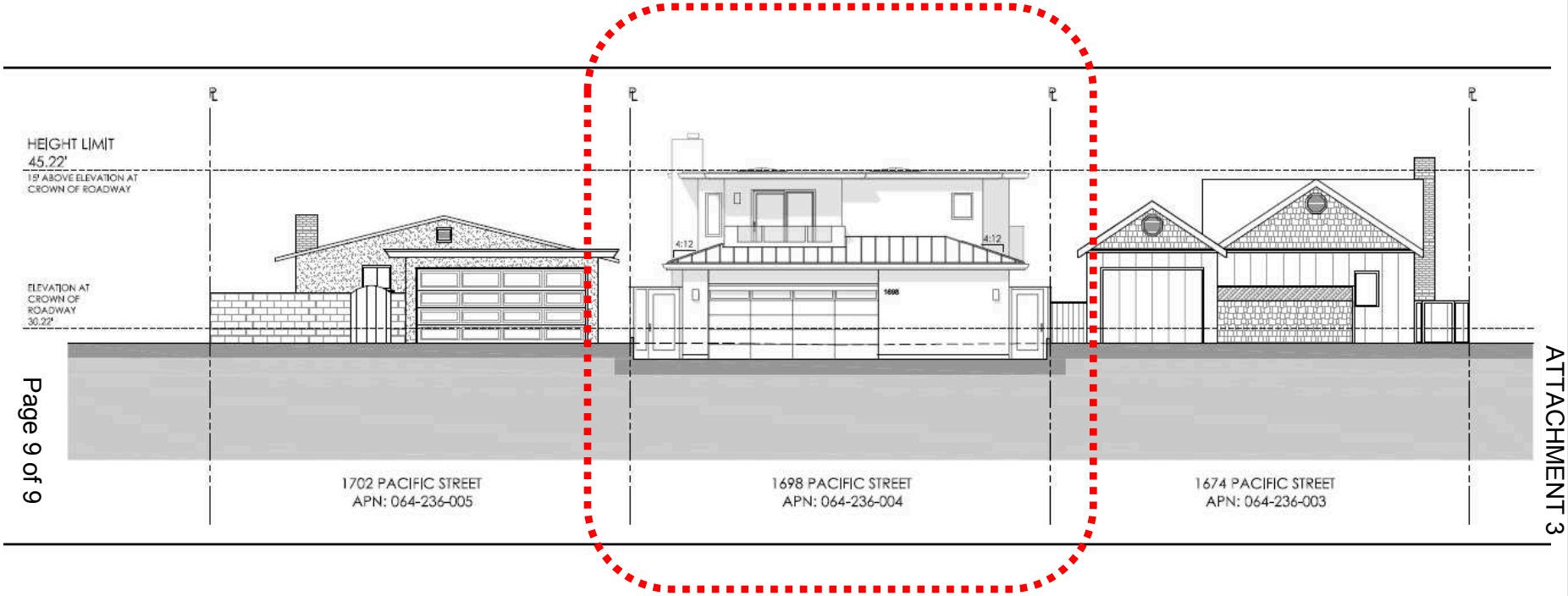

Proposed Residence

PROJECT

Minor Use Permit
Woodard / DRC2013-00109

EXHIBIT

Streetscape Elevation