PROJECT
Darway Lot Line Adjustment
COAL14-0022 / SUB2013-00072

EXHIBIT
Vicinity Map

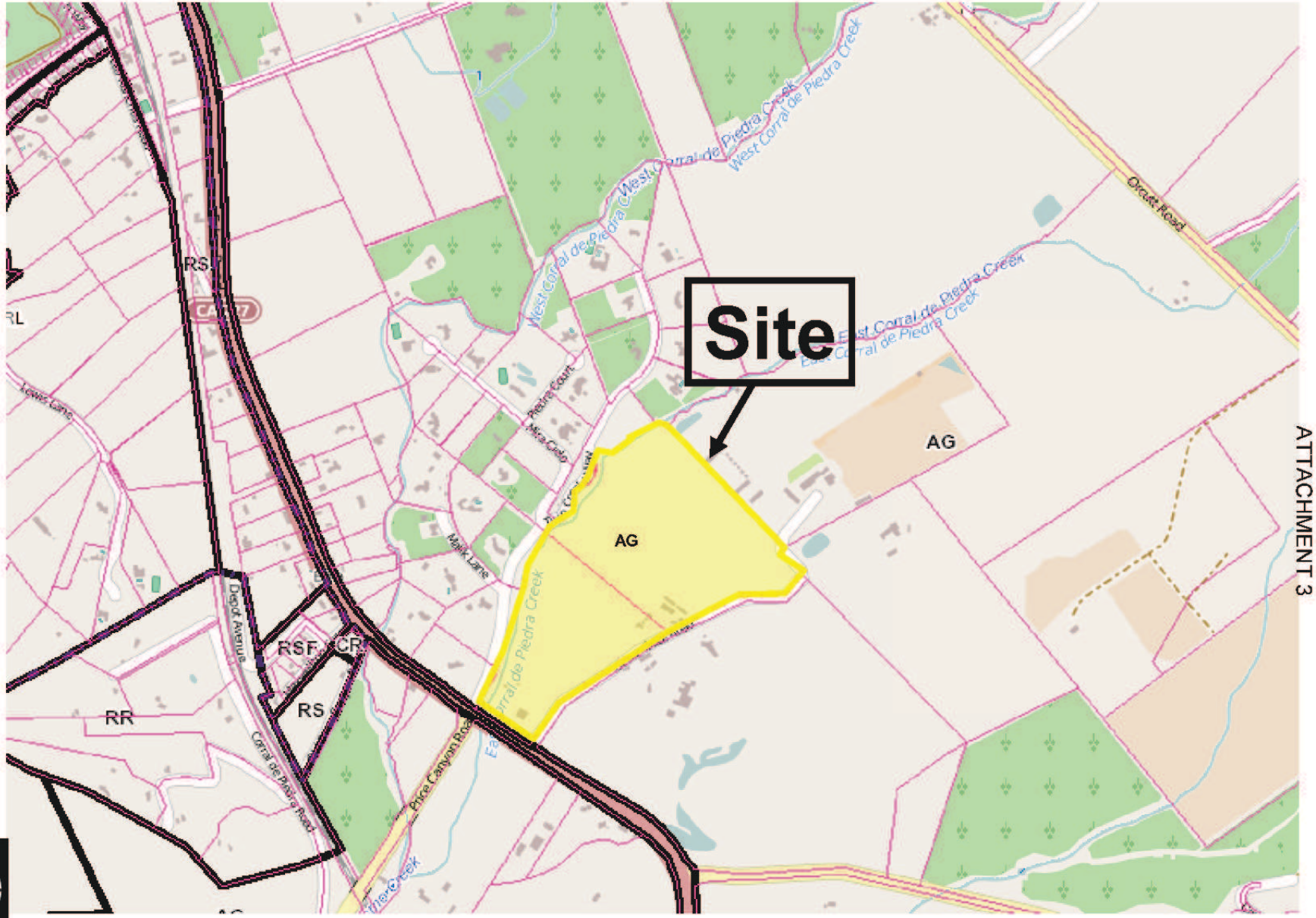

PROJECT
Darway Lot Line Adjustment
COAL14-0022 / SUB2013-00072

EXHIBIT
Land Use Category Map

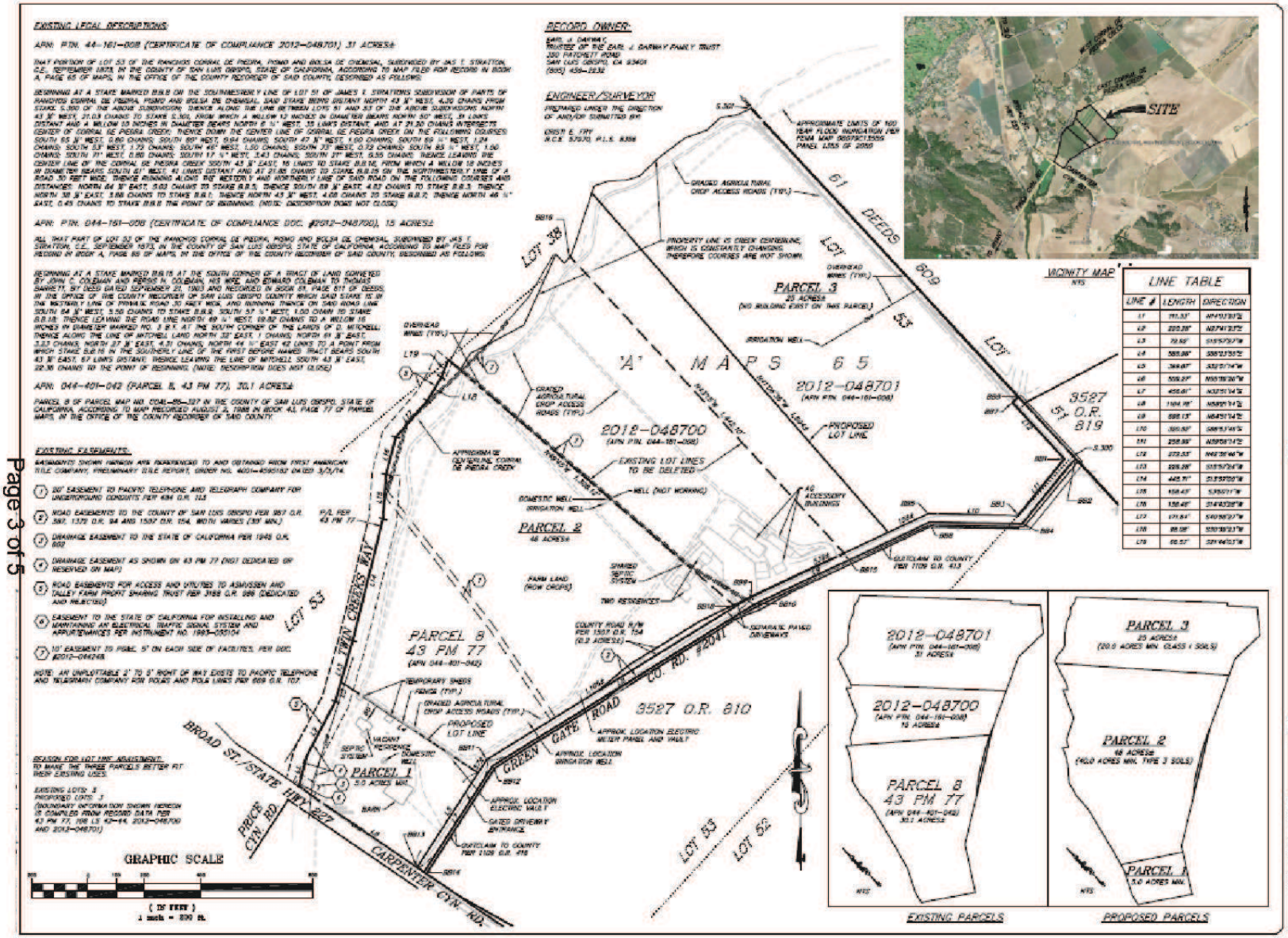

PROJECT

Darway Lot Line Adjustment

COAL14-0022 / SUB2013-00072

EXHIBIT

Site Plan

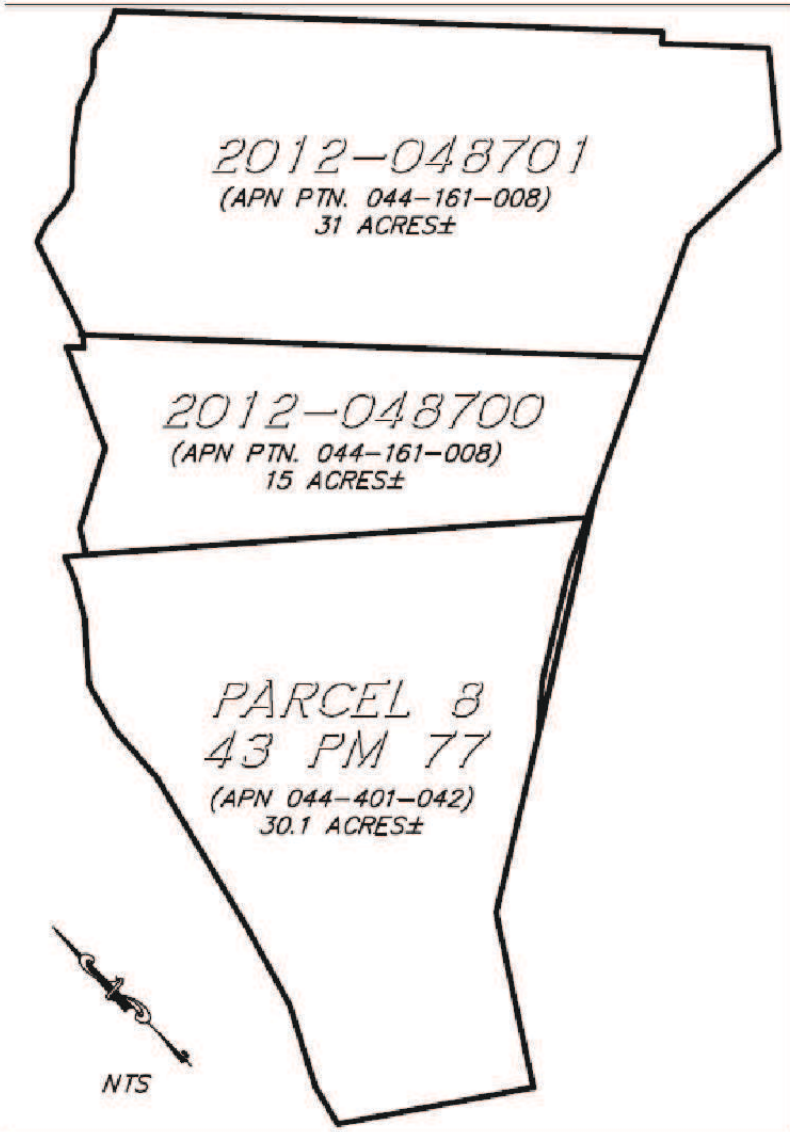

EXISTING PARCELS

PROPOSED PARCELS

PROJECT
Darway Lot Line Adjustment
COAL14-0022 / SUB2013-00072

EXHIBIT
Site Plan

Aerial of Property

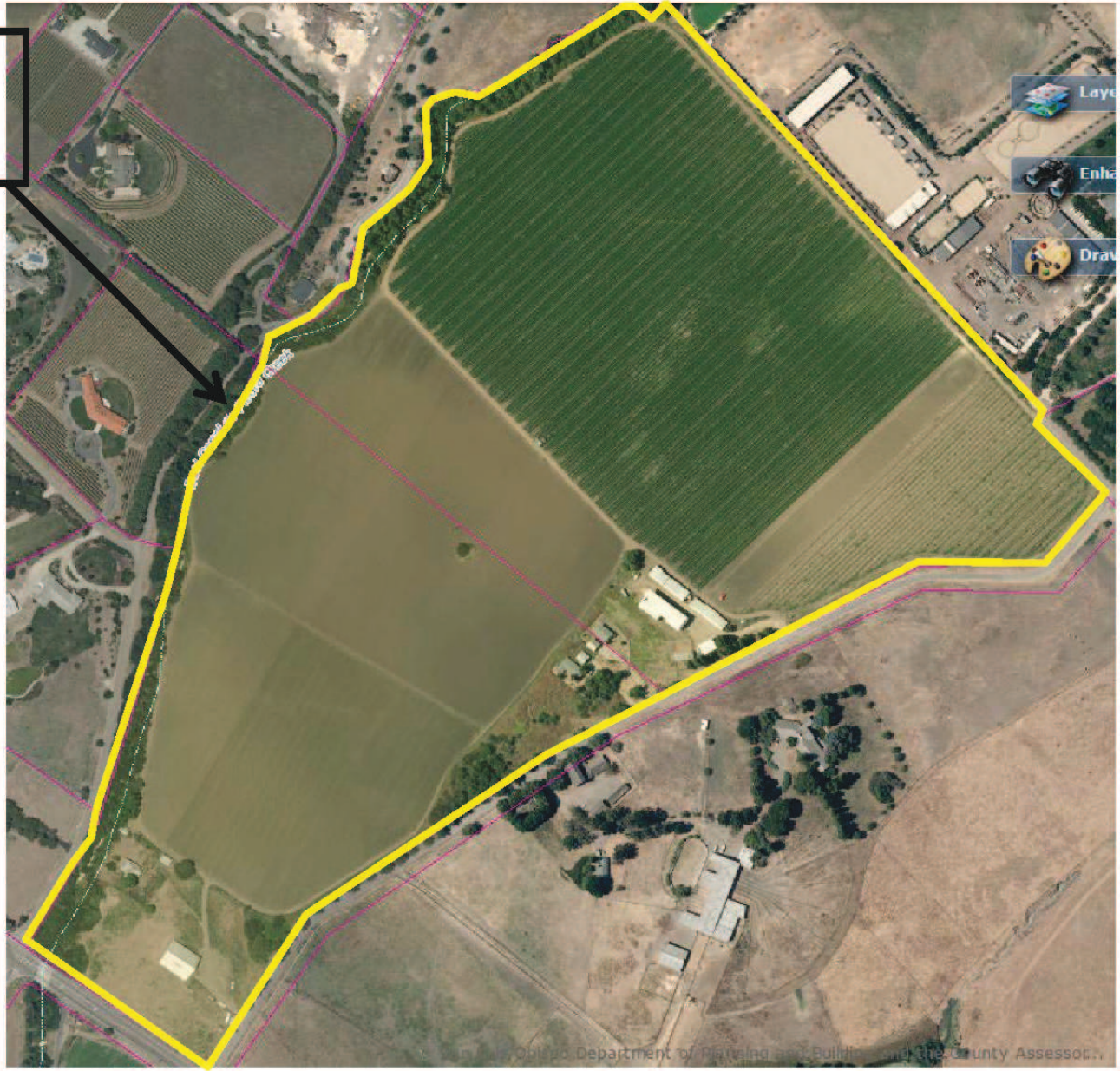

PROJECT
Darway Lot Line Adjustment
COAL14-0022 / SUB2013-00072

EXHIBIT
Aerial Photo