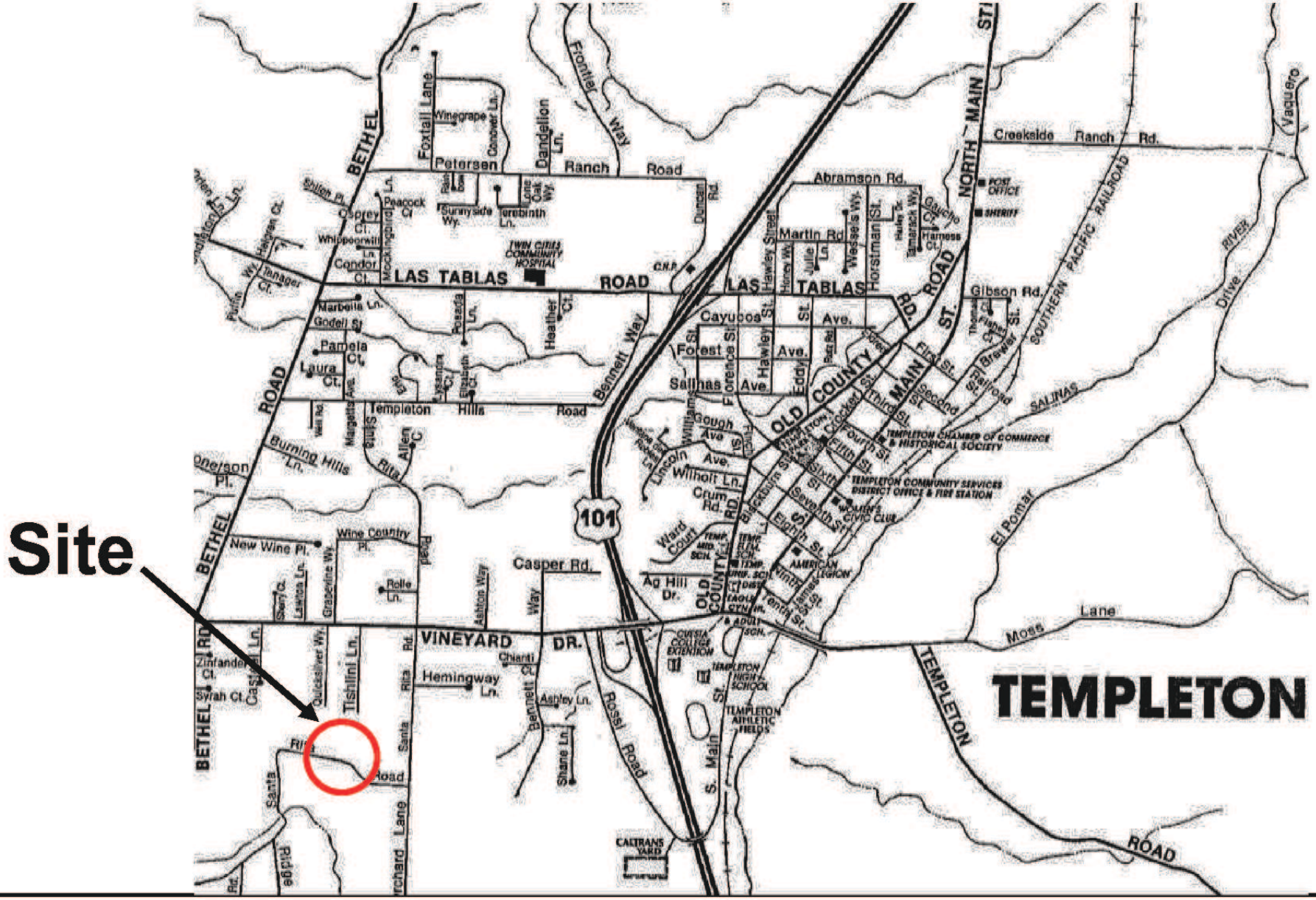

PROJECT

Minor Use Permit
Chamberlain / DRC2013-00104

EXHIBIT

Vicinity Map

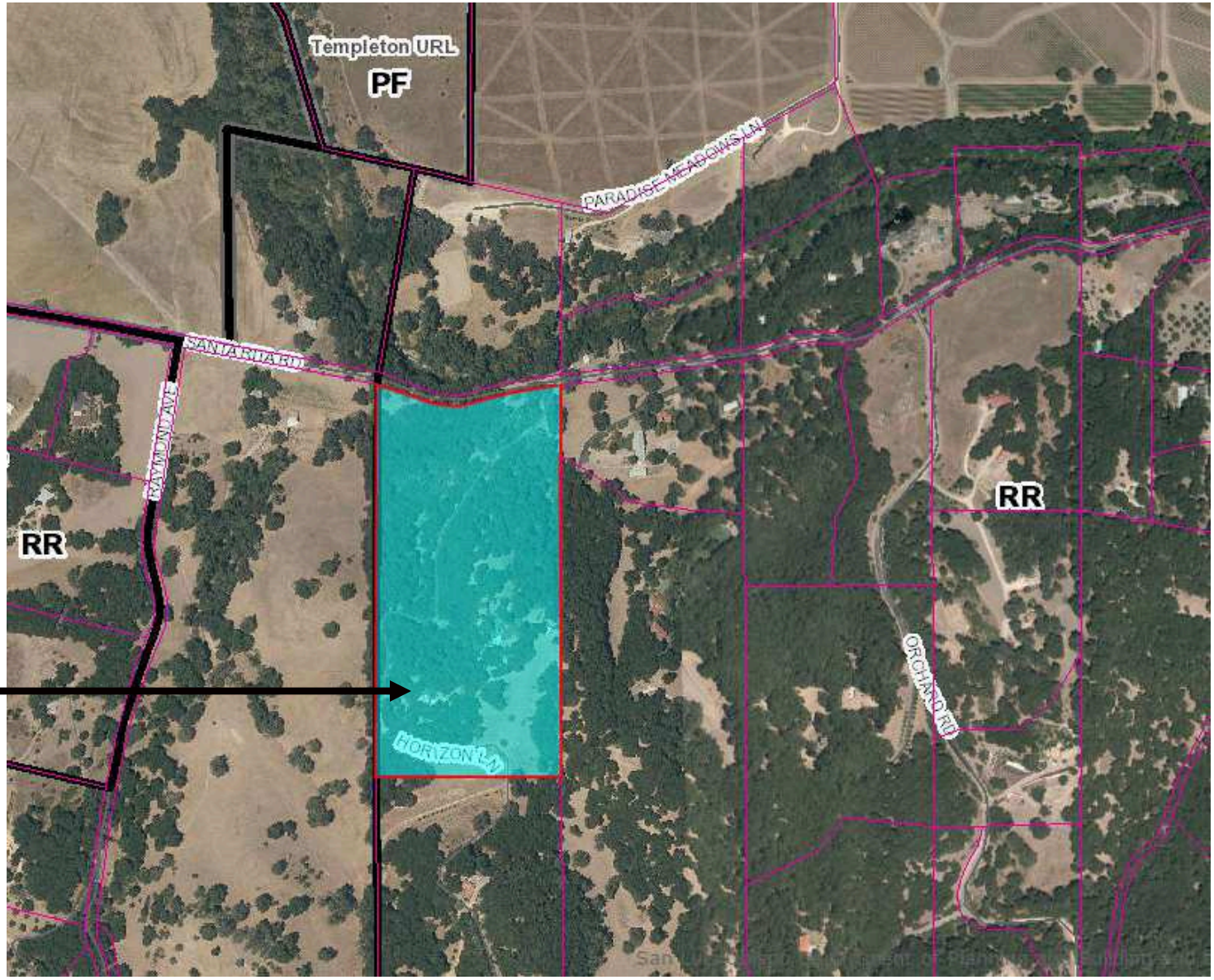

Site

PROJECT

Minor Use Permit
Chamberlain / DRC2013-00104

EXHIBIT

Land Use Map

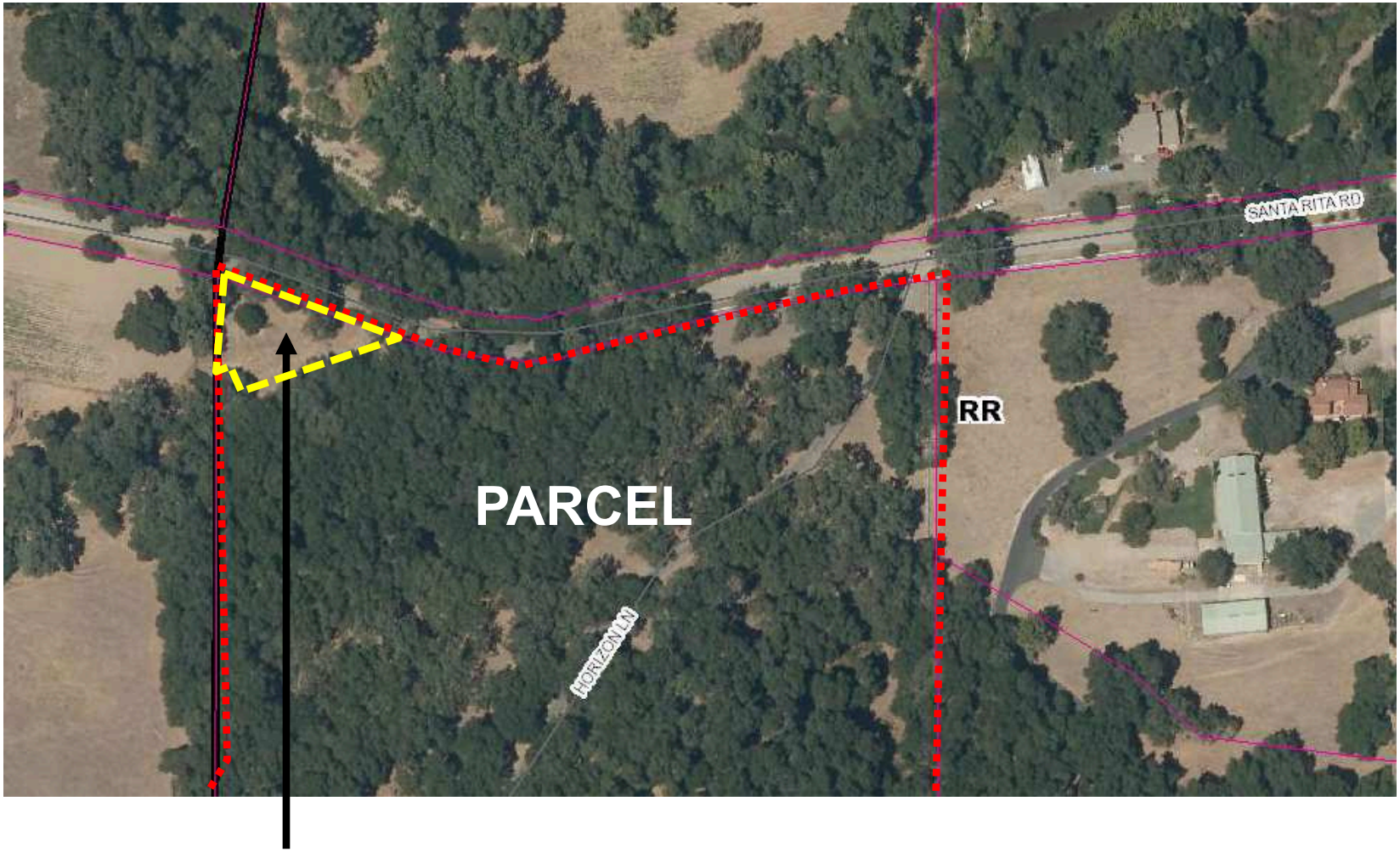

Proposed location of secondary dwelling and barn

PROJECT

Minor Use Permit
Chamberlain / DRC2013-00104

EXHIBIT

Aerial View

Proposed Secondary Dwelling & Barn

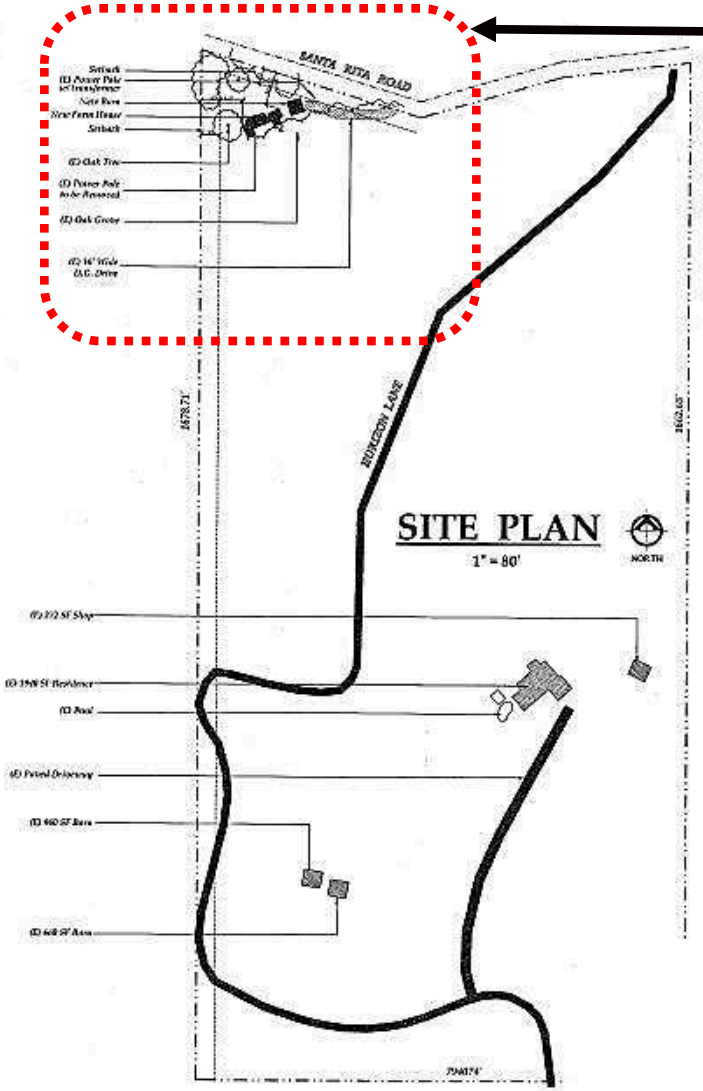

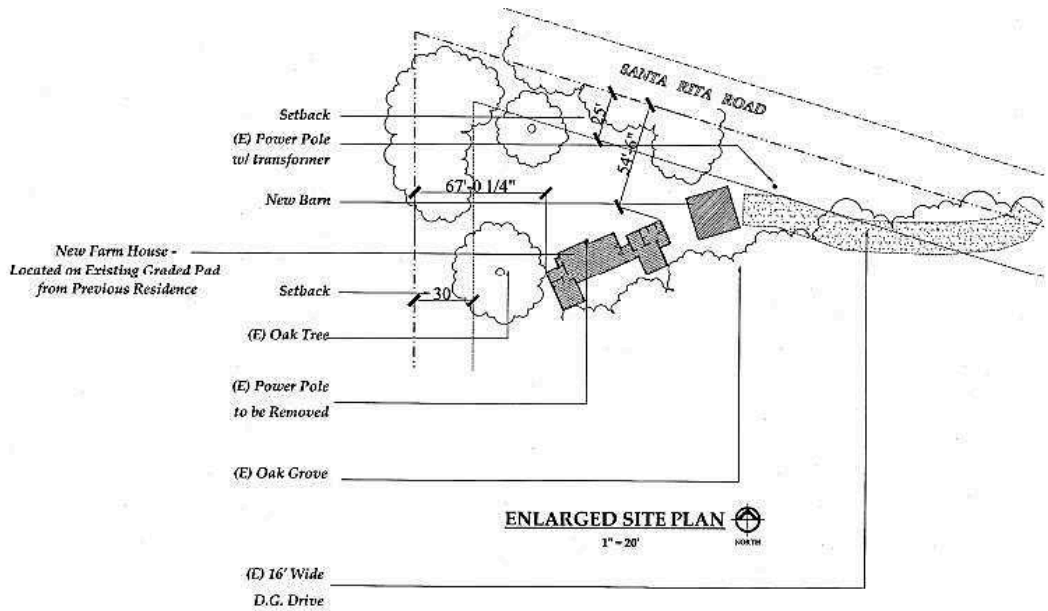

PROJECT

Minor Use Permit
Chamberlain / DRC2013-00104

EXHIBIT

Overall Site Plan

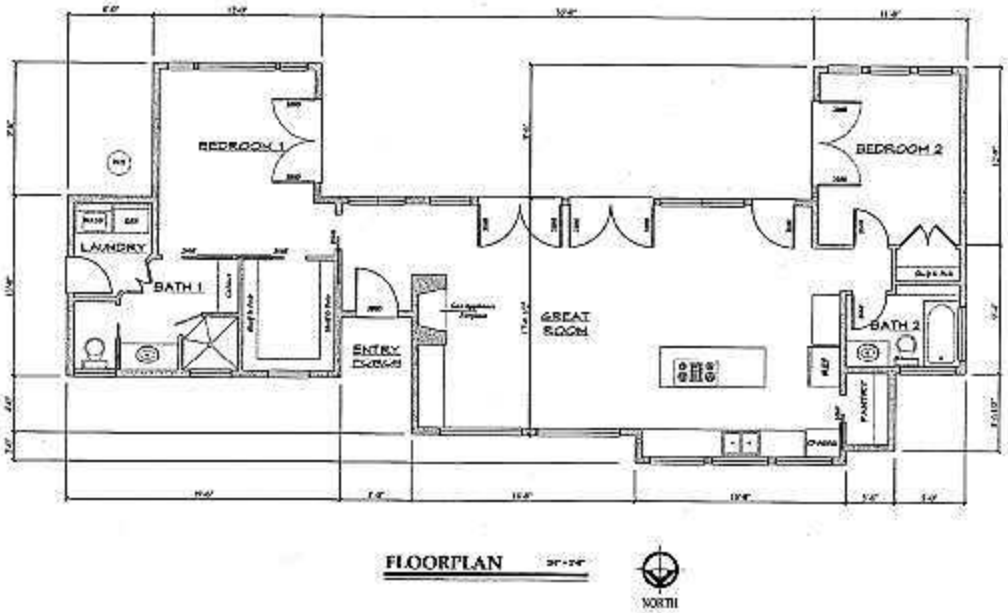

PROJECT

Minor Use Permit
Chamberlain / DRC2013-00104

EXHIBIT

Proposed Floor Plan – Secondary Dwelling

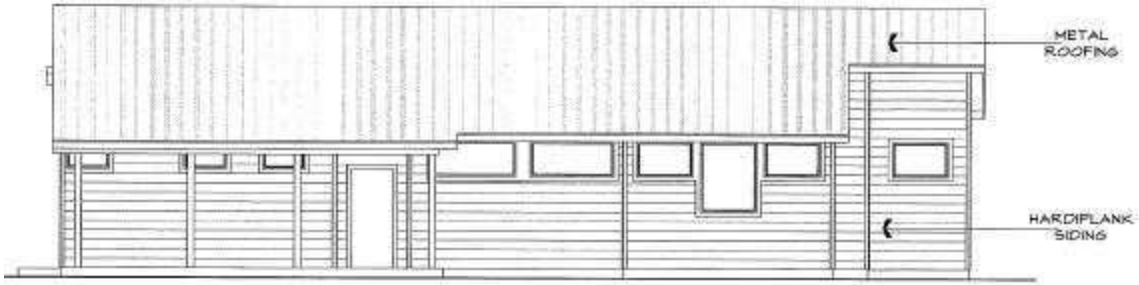

NORTH ELEVATION

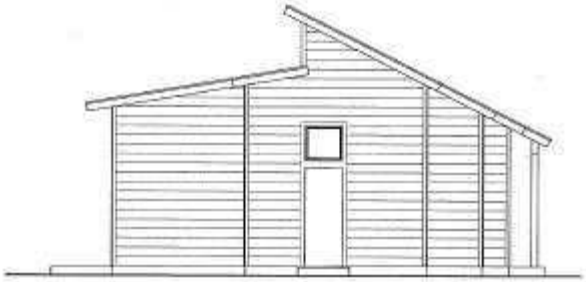

EAST ELEVATION

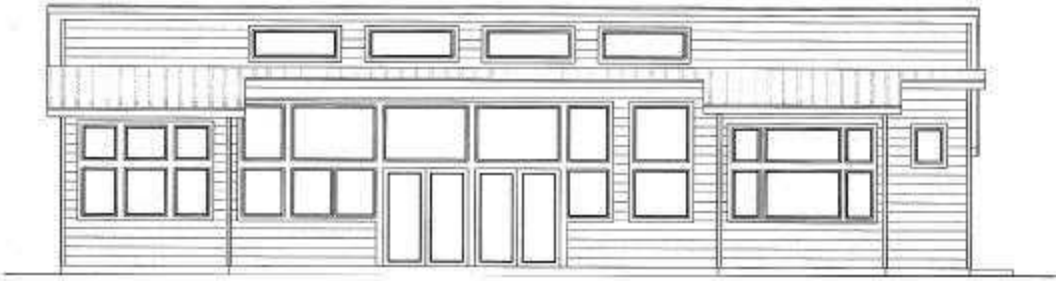

SOUTH ELEVATION

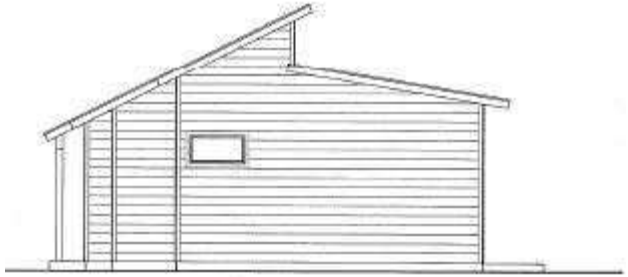

WEST ELEVATION

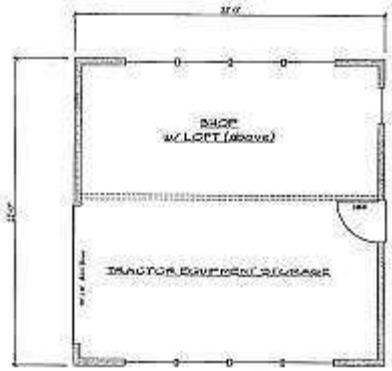

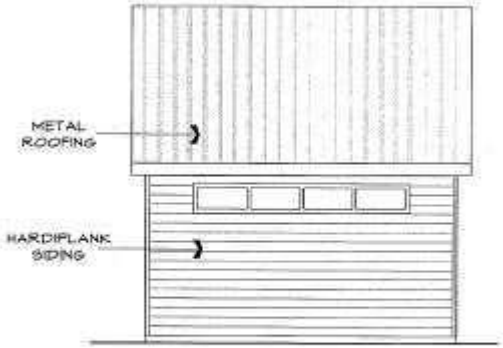

NORTH ELEVATION

WEST ELEVATION

SOUTH ELEVATION

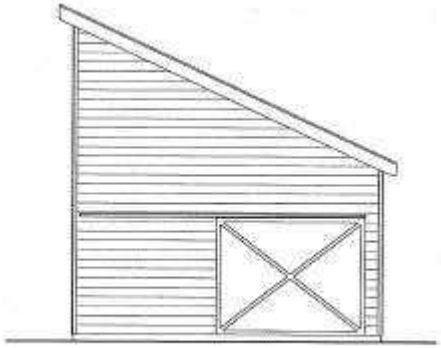

EAST ELEVATION

PROJECT

Minor Use Permit
Chamberlain / DRC2013-00104

EXHIBIT

Proposed Barn – Floor Plan & Elevations