Vicinity Maps

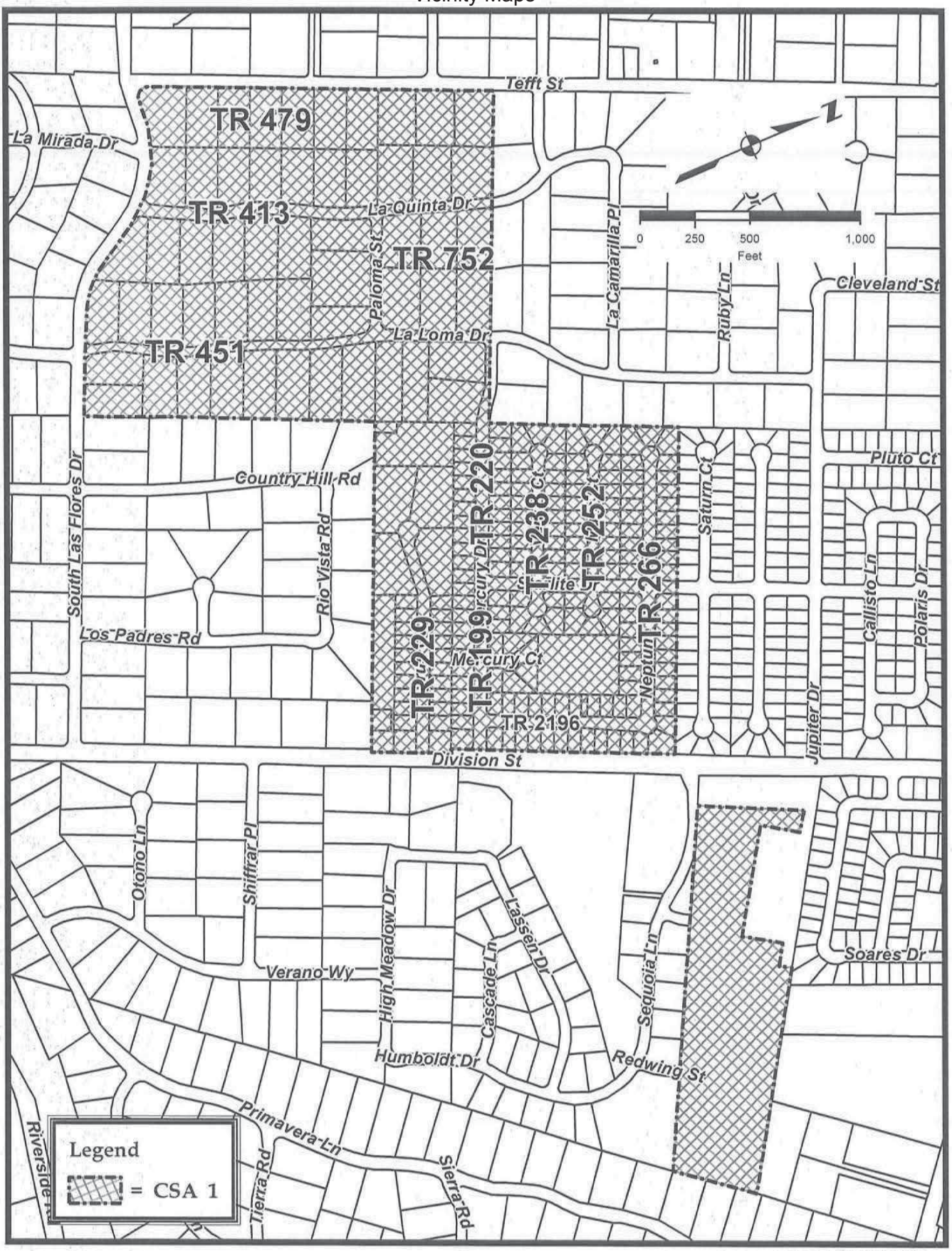

COUNTY SERVICE AREA 1
NIPOMO

PUBLIC WORKS
GIS SERVICES
SAN LUIS OBISPO COUNTY

Vicinity Maps

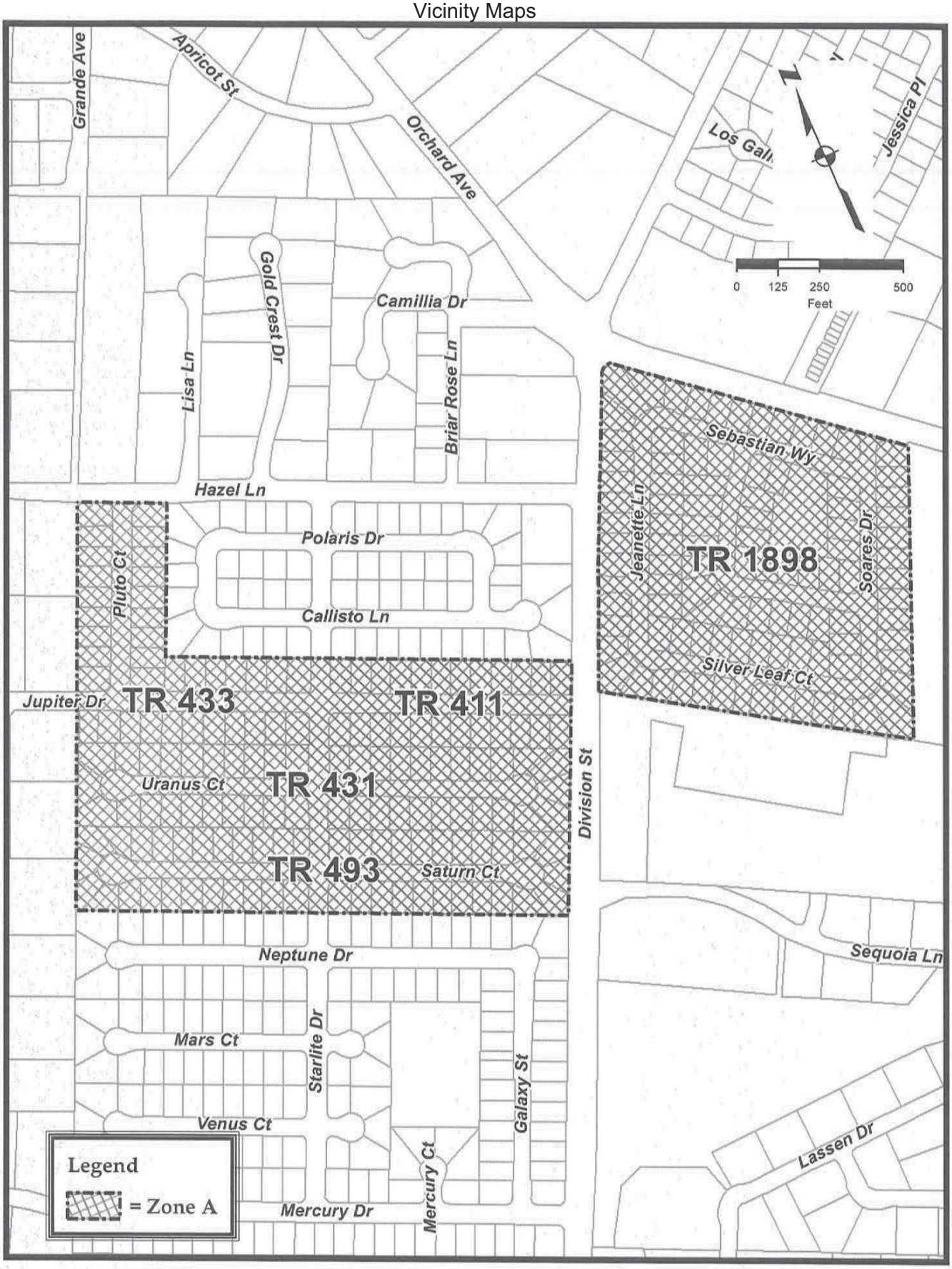

COUNTY SERVICE AREA 1 - ZONE A
NIPOMO

PUBLIC WORKS
GIS SERVICES
SAN LUIS OBISPO COUNTY

Vicinity Maps

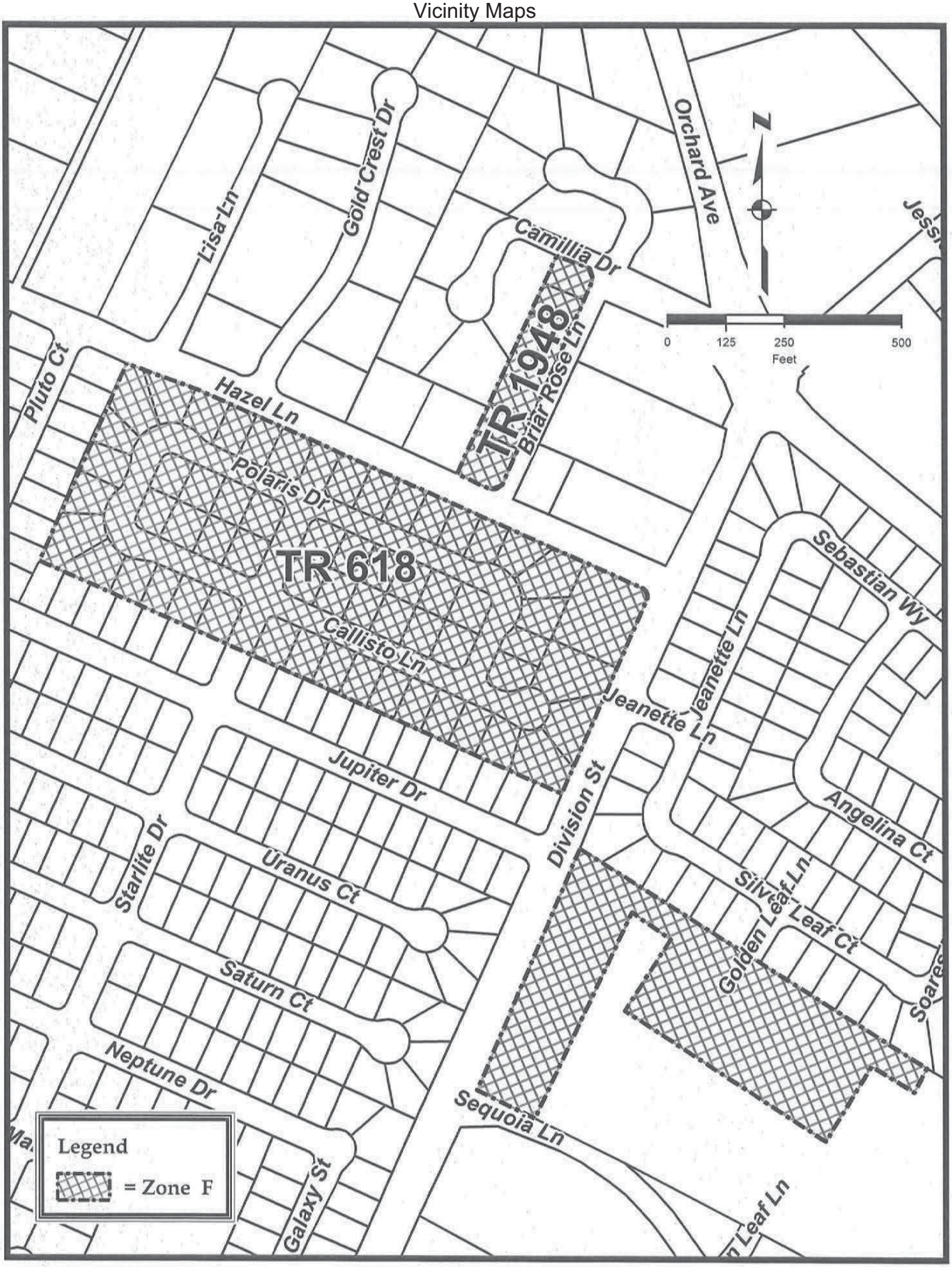

COUNTY SERVICE AREA 1 - ZONE F
NIPOMO

PUBLIC WORKS
GIS SERVICES
SAN LUIS OBISPO COUNTY

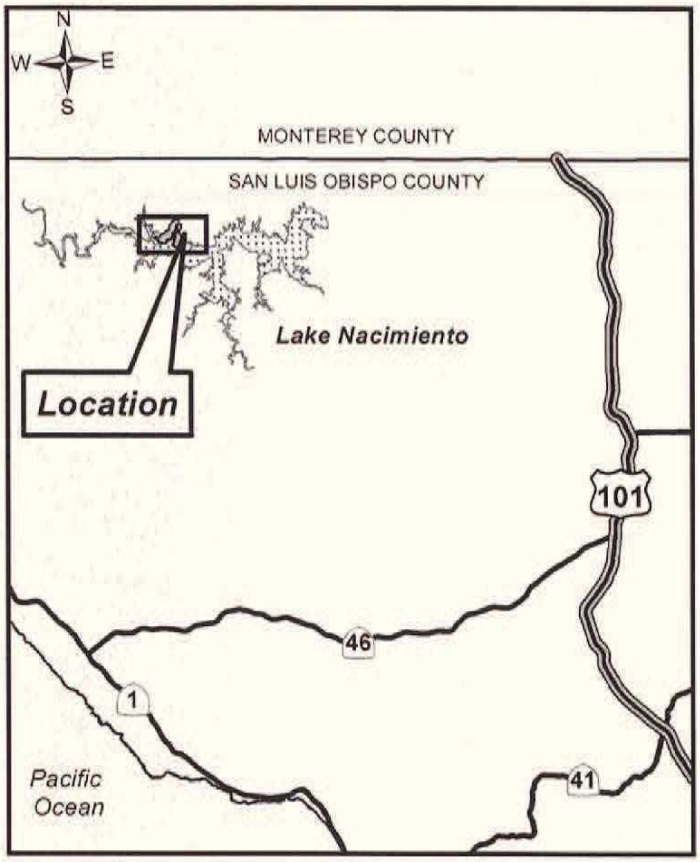

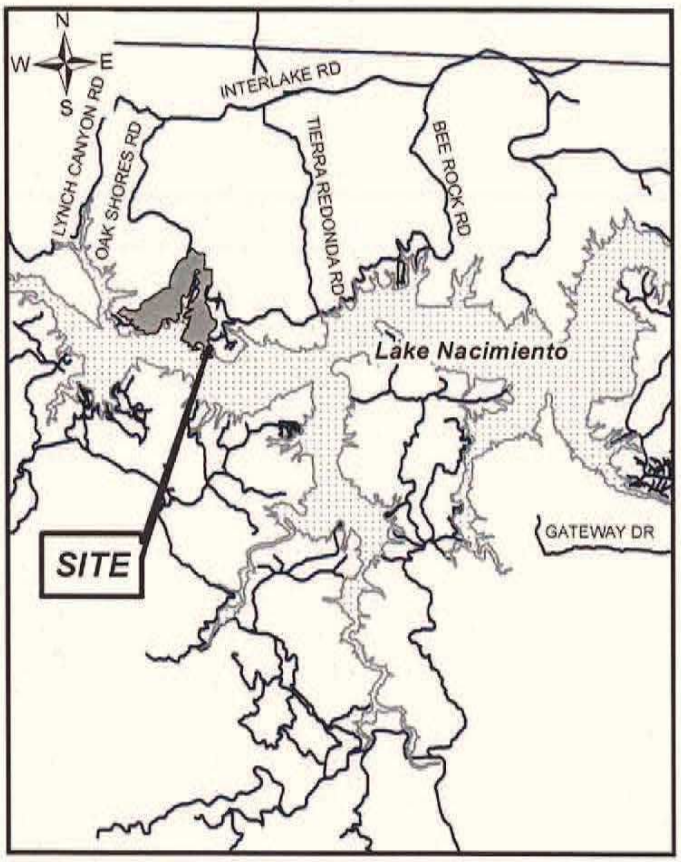

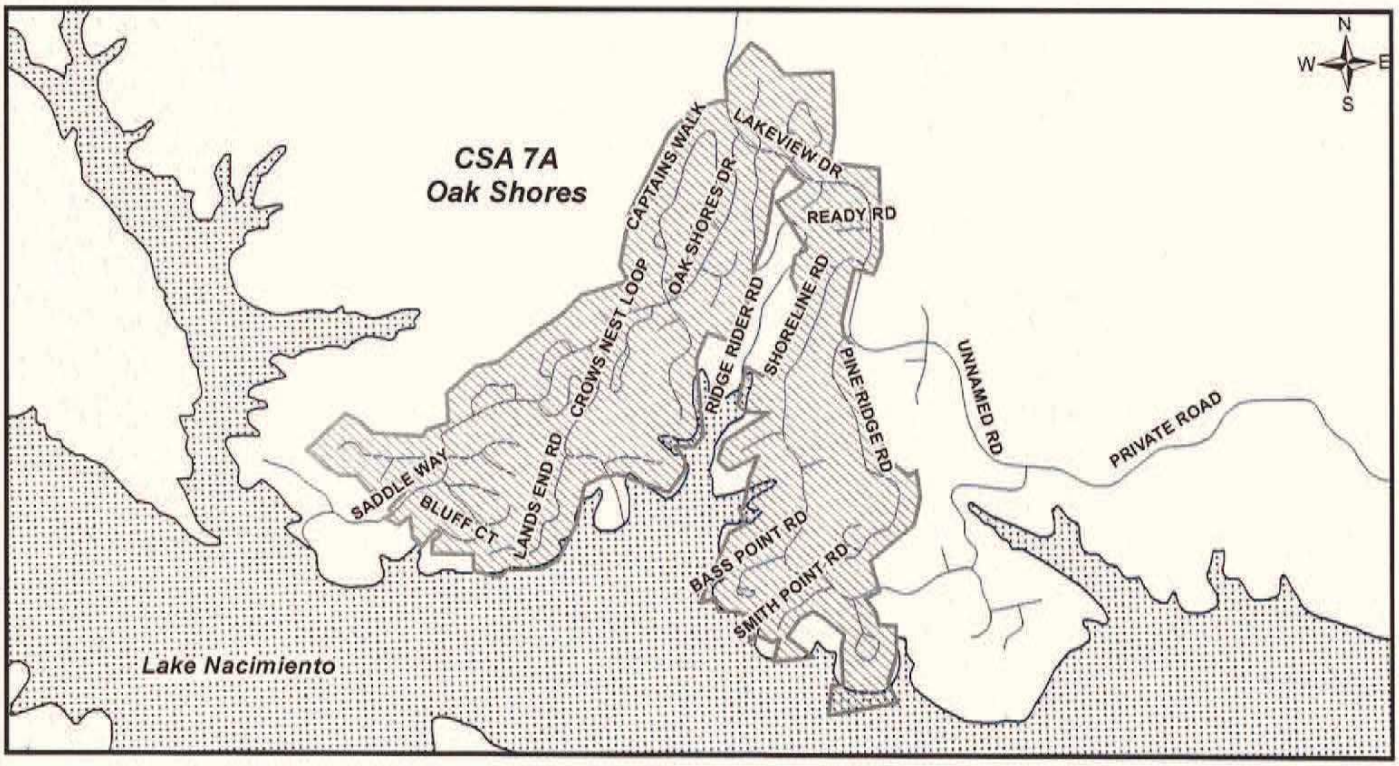

CSA 7A - Oak Shores

VICINITY MAP

PUBLIC WORKS
GIS SERVICES
SAN LUIS OBISPO COUNTY

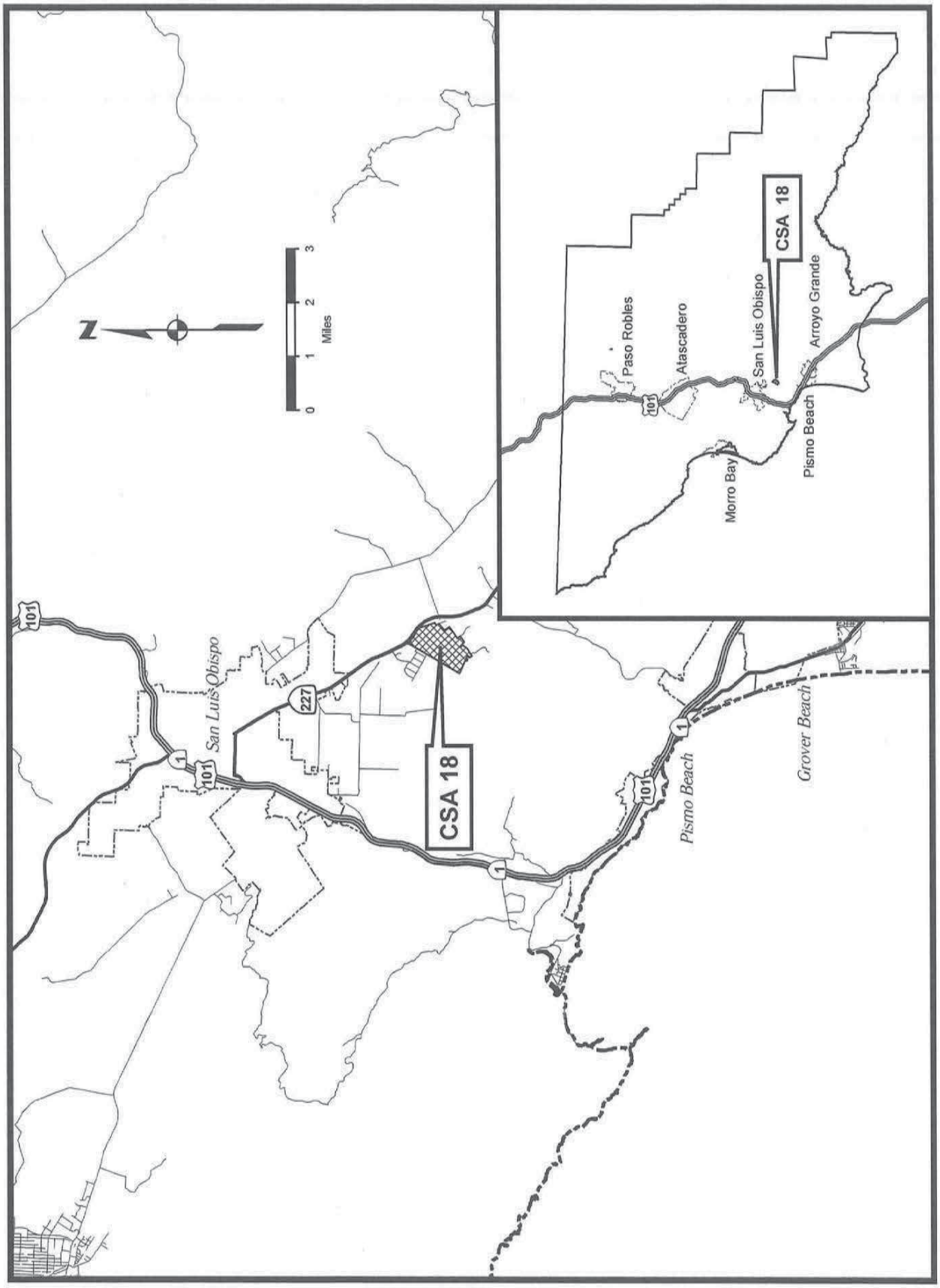

COUNTY SERVICE AREA 18 - COUNTRY CLUB
SAN LUIS OBISPO COUNTY PUBLIC WORKS DEPARTMENT

Vicinity Maps

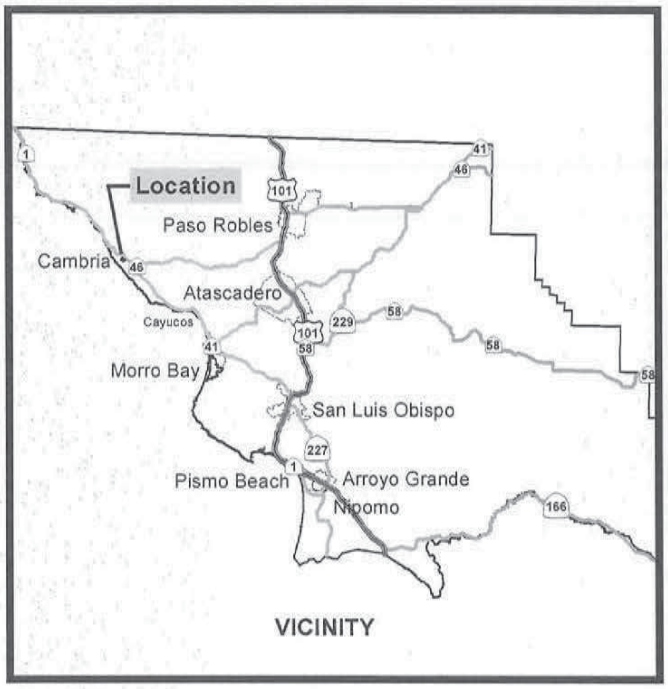

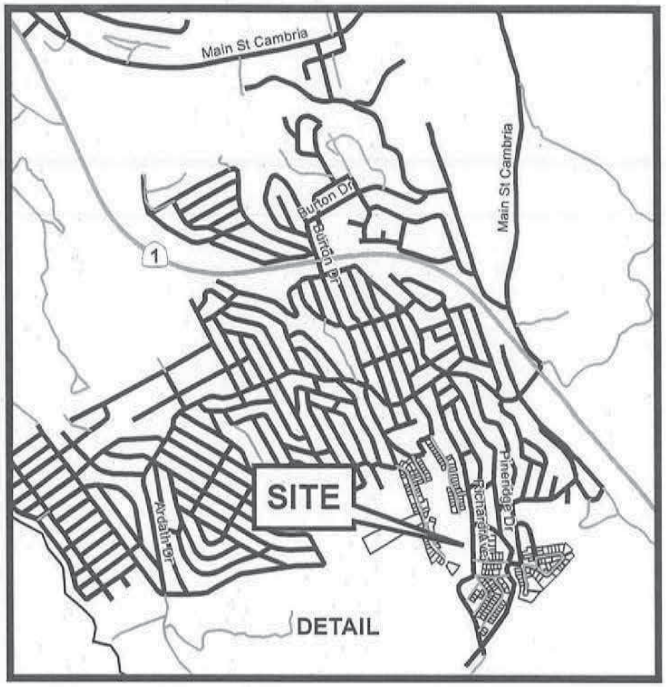

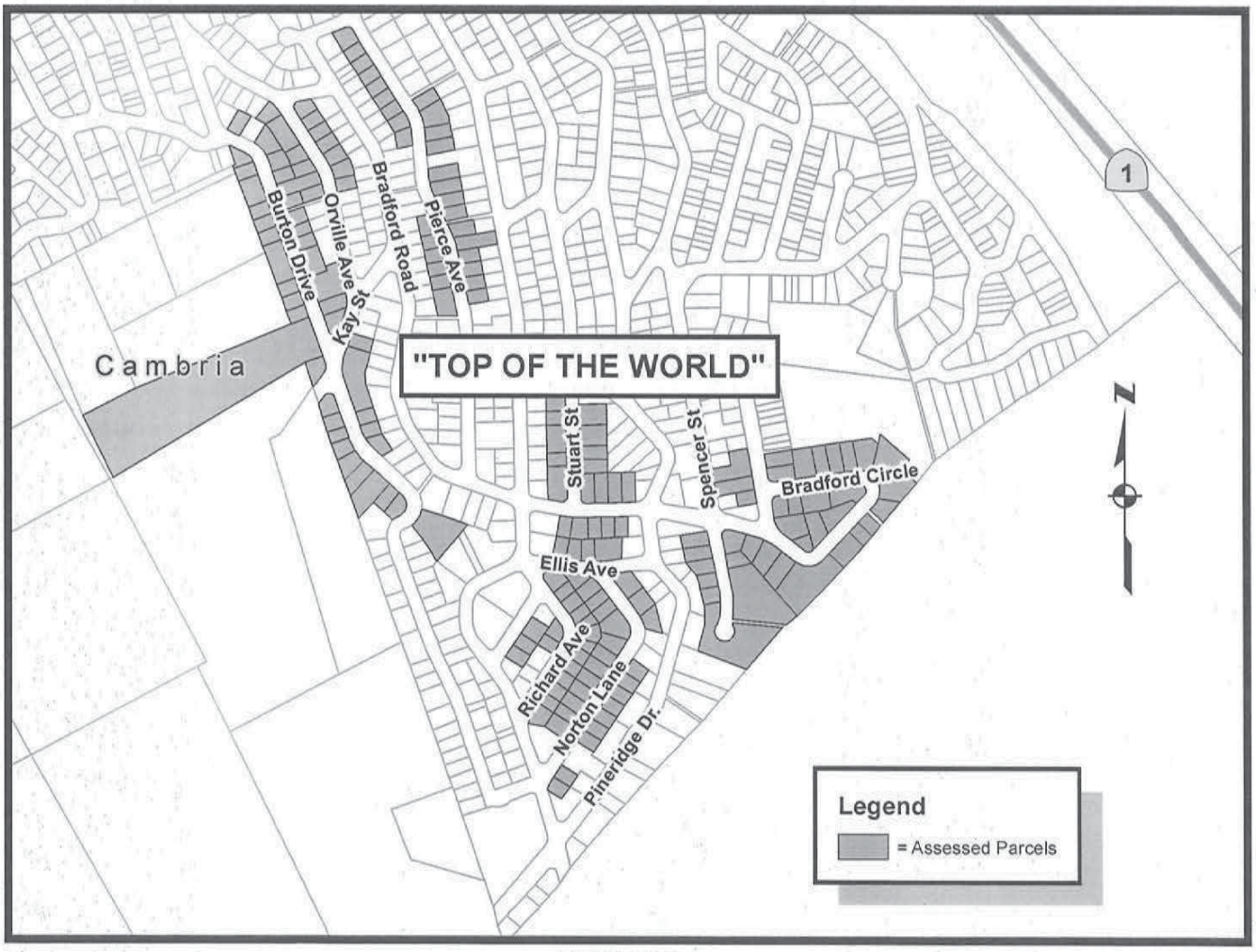

VICINITY MAP

CSA-21 "TOP OF THE WORLD" Road Maintenance Assessment Area - Cambria

San Luis Obispo County Public Works Department

PUBLIC WORKS
GIS SERVICES
SAN LUIS OBISPO COUNTY