SAN LUIS OBISPO COUNTY DEPARTMENT OF BUILDING AND PLANNING

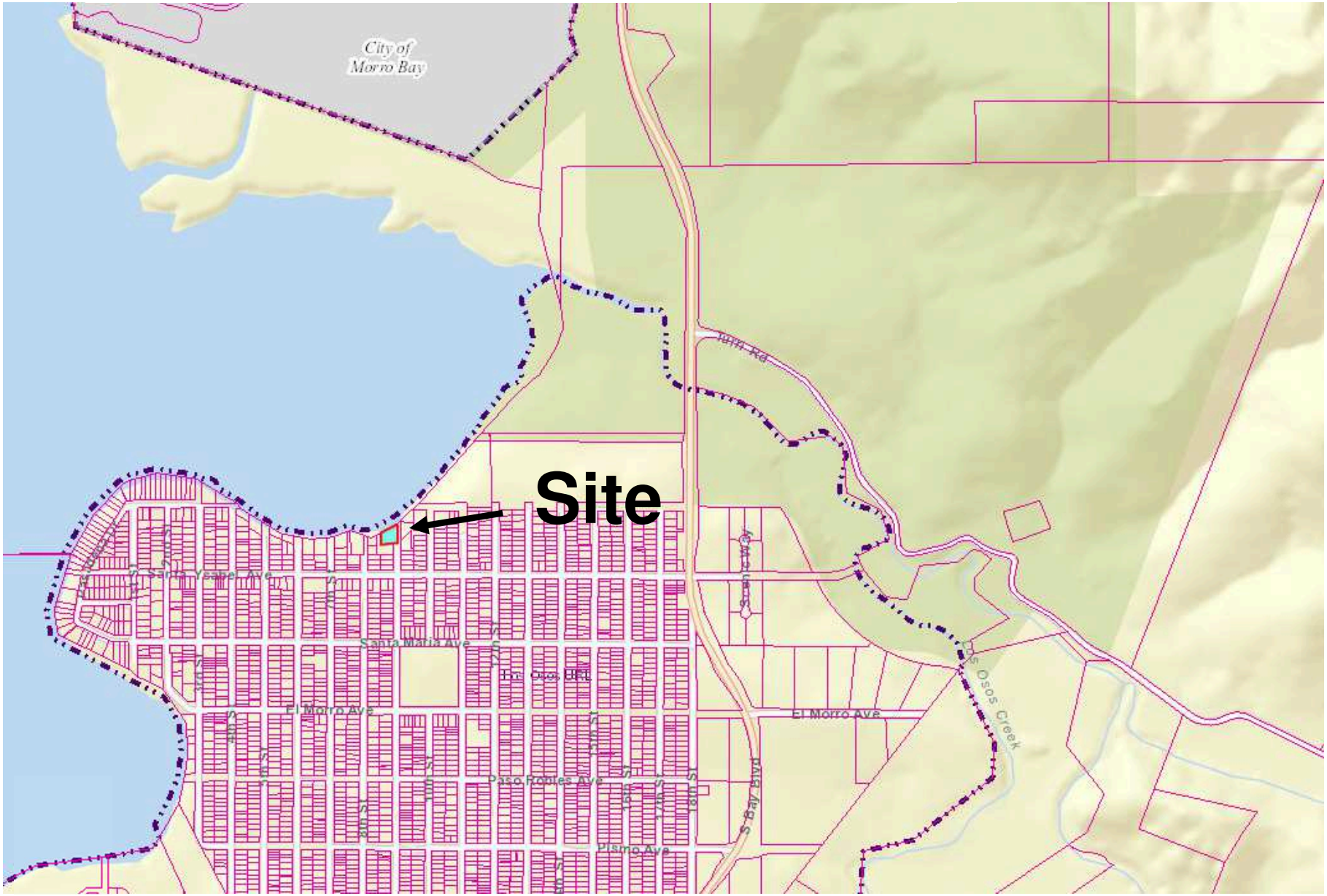

PROJECT

Minor Use Permit and Lot Line Adjustment
Dubbink / DRC2011-00100 / SUB2011-00054

EXHIBIT

Vicinity Map

SAN LUIS OBISPO COUNTY DEPARTMENT OF BUILDING AND PLANNING

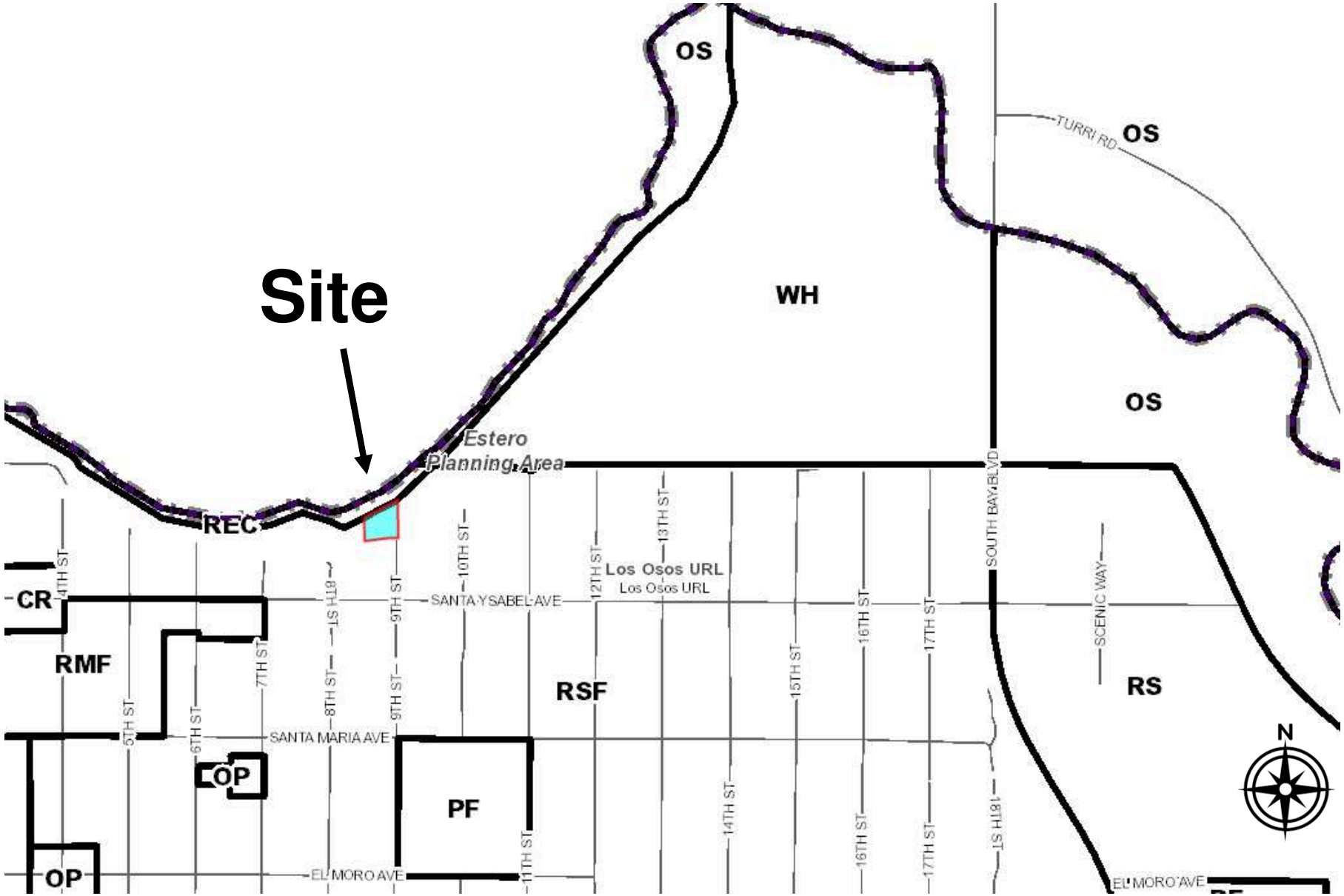

PROJECT

Minor Use Permit and Lot Line Adjustment
Dubbink / DRC2011-00100 / SUB2011-00054

EXHIBIT

Land Use Category Map

SAN LUIS OBISPO COUNTY DEPARTMENT OF BUILDING AND PLANNING

PROJECT

Minor Use Permit and Lot Line Adjustment
Dubbink / DRC2011-00100 / SUB2011-00054

EXHIBIT

Aerial Photograph

SAN LUIS OBISPO COUNTY DEPARTMENT OF BUILDING AND PLANNING

PROJECT

Minor Use Permit and Lot Line Adjustment
Dubbink / DRC2011-00100 / SUB2011-00054

EXHIBIT

Aerial Close-Up

SAN LUIS OBISPO COUNTY DEPARTMENT OF BUILDING AND PLANNING

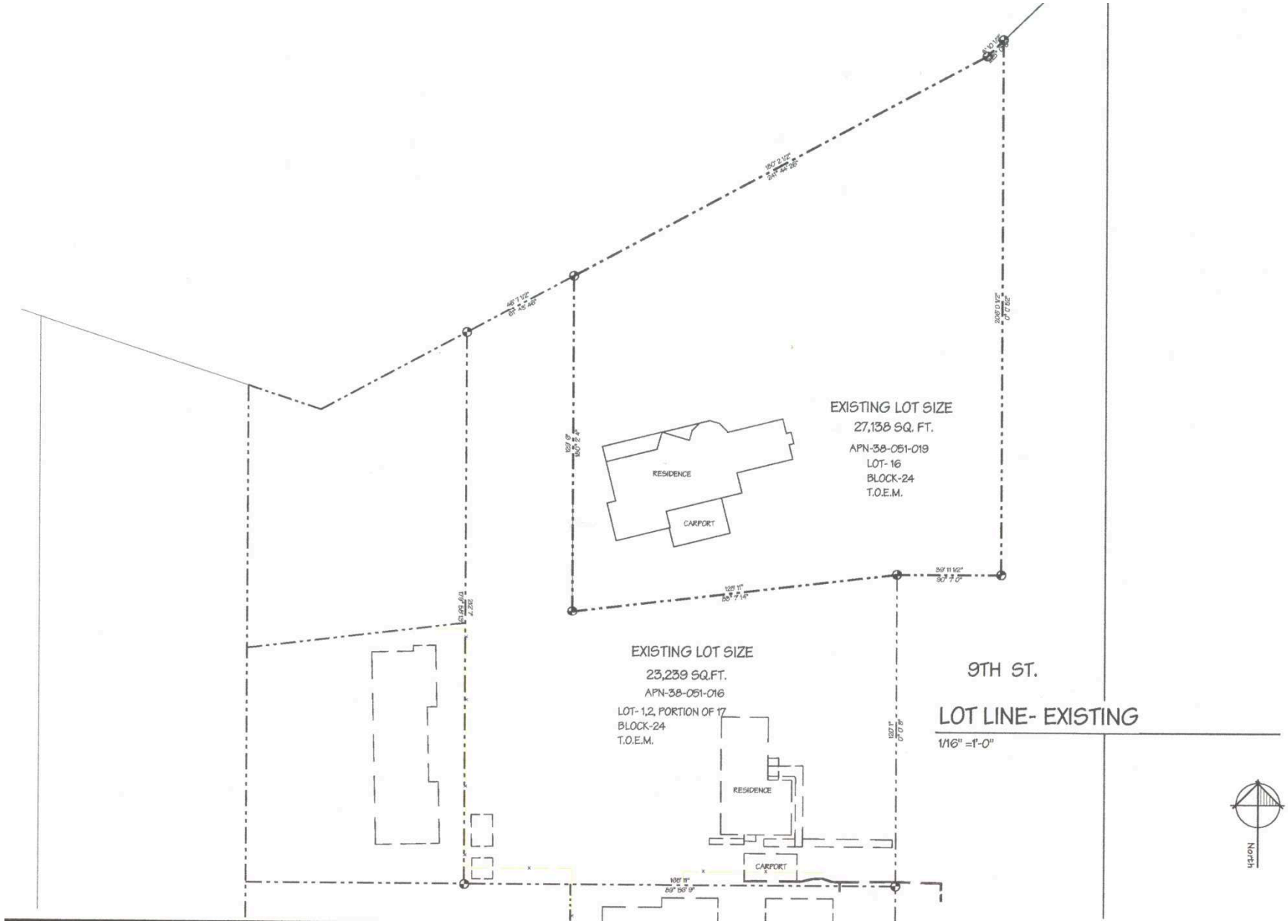

PROJECT

Minor Use Permit and Lot Line Adjustment
Dubbink / DRC2011-00100 / SUB2011-00054

EXHIBIT

Lot Line- Existing

SAN LUIS OBISPO COUNTY DEPARTMENT OF BUILDING AND PLANNING

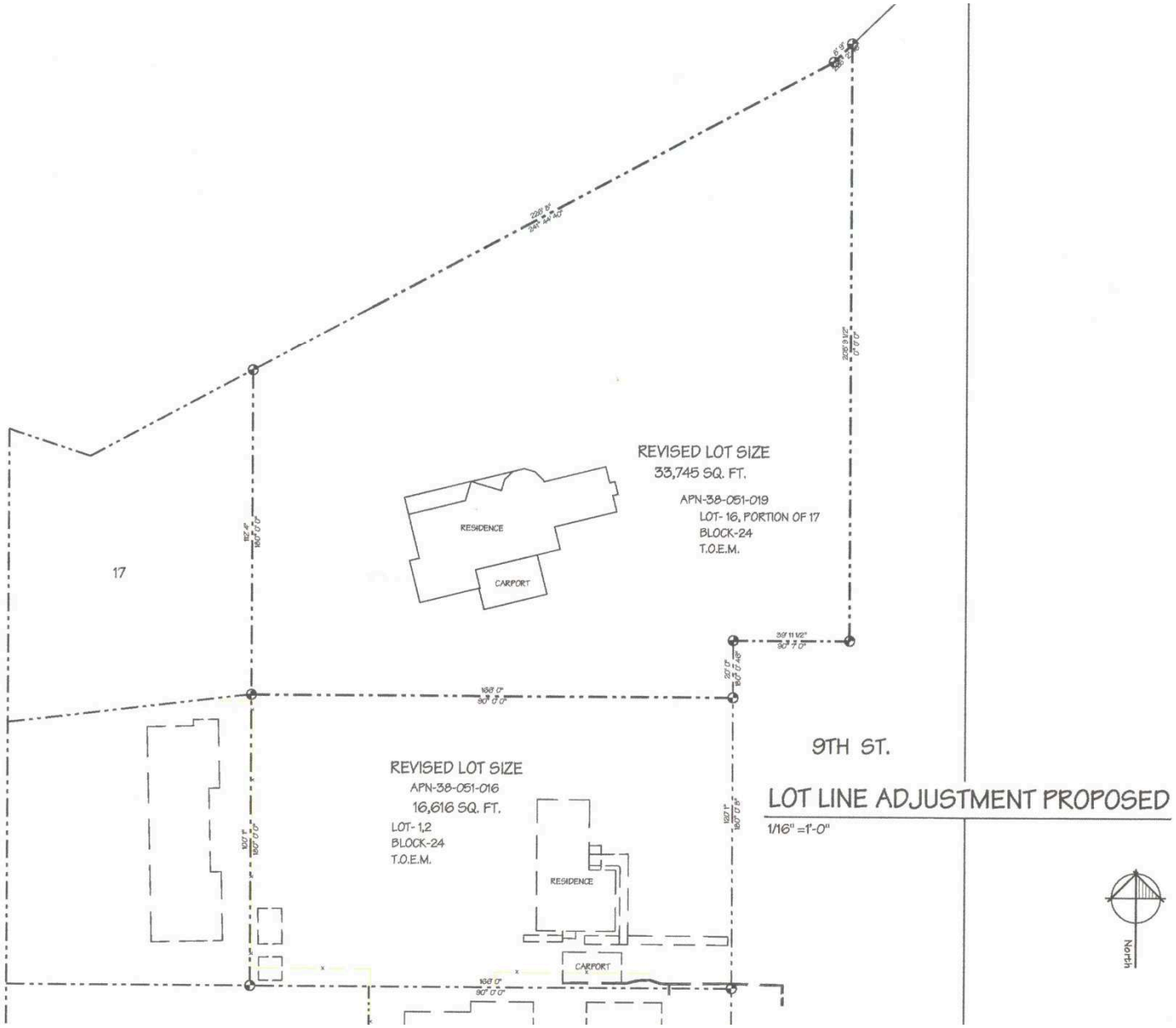

PROJECT

Minor Use Permit and Lot Line Adjustment
Dubbink / DRC2011-00100 / SUB2011-00054

EXHIBIT

Lot Line- Adjustment Proposed

SAN LUIS OBISPO COUNTY DEPARTMENT OF BUILDING AND PLANNING

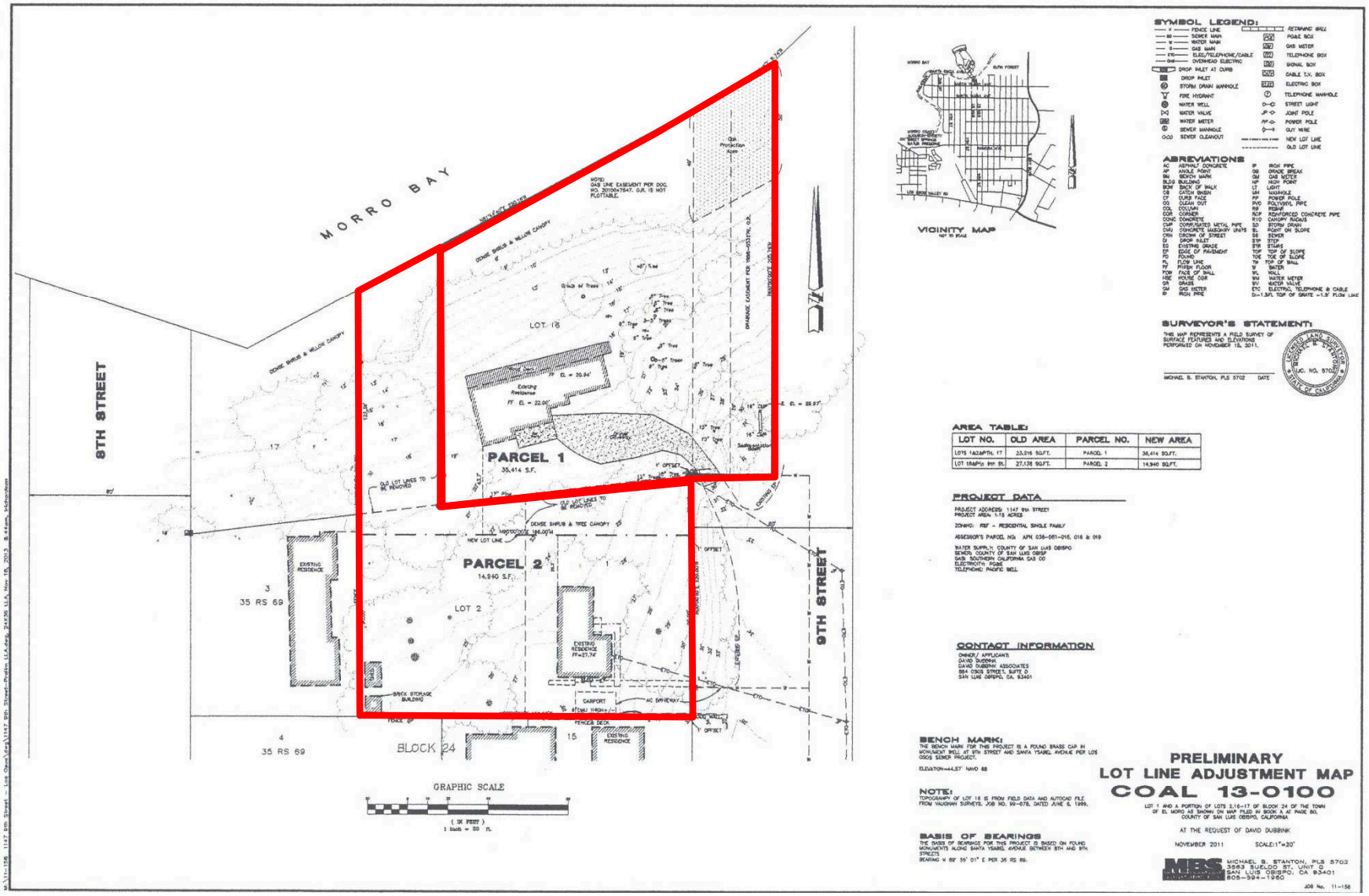

PROJECT

Minor Use Permit and Lot Line Adjustment
Dubbink / DRC2011-00100 / SUB2011-00054

EXHIBIT

Lot Line- Existing Parcels

SAN LUIS OBISPO COUNTY DEPARTMENT OF BUILDING AND PLANNING

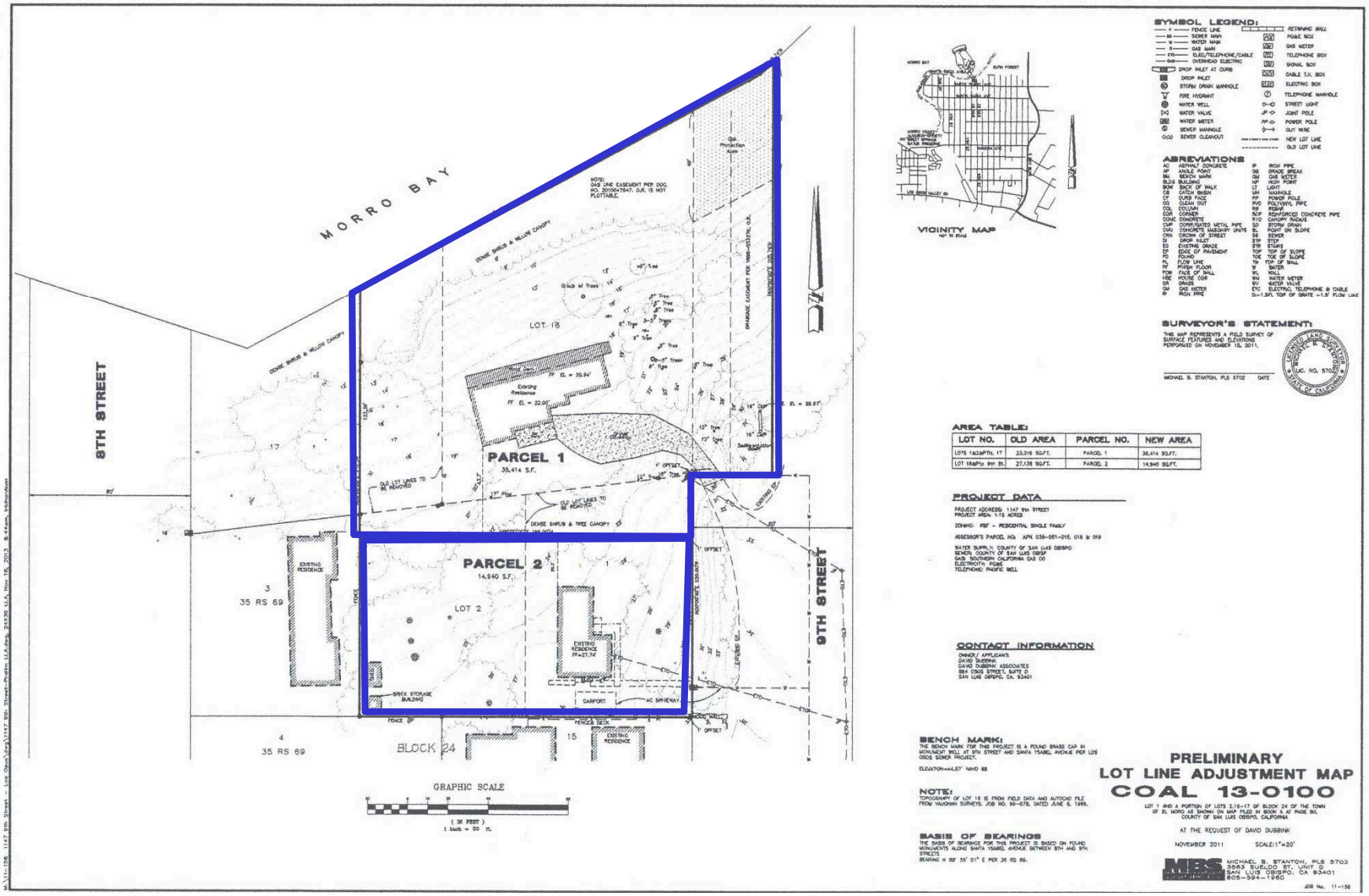

PROJECT

Minor Use Permit and Lot Line Adjustment
Dubbink / DRC2011-00100 / SUB2011-00054

EXHIBIT

Lot Line- Adjustment Proposed Parcels

SAN LUIS OBISPO COUNTY DEPARTMENT OF BUILDING AND PLANNING

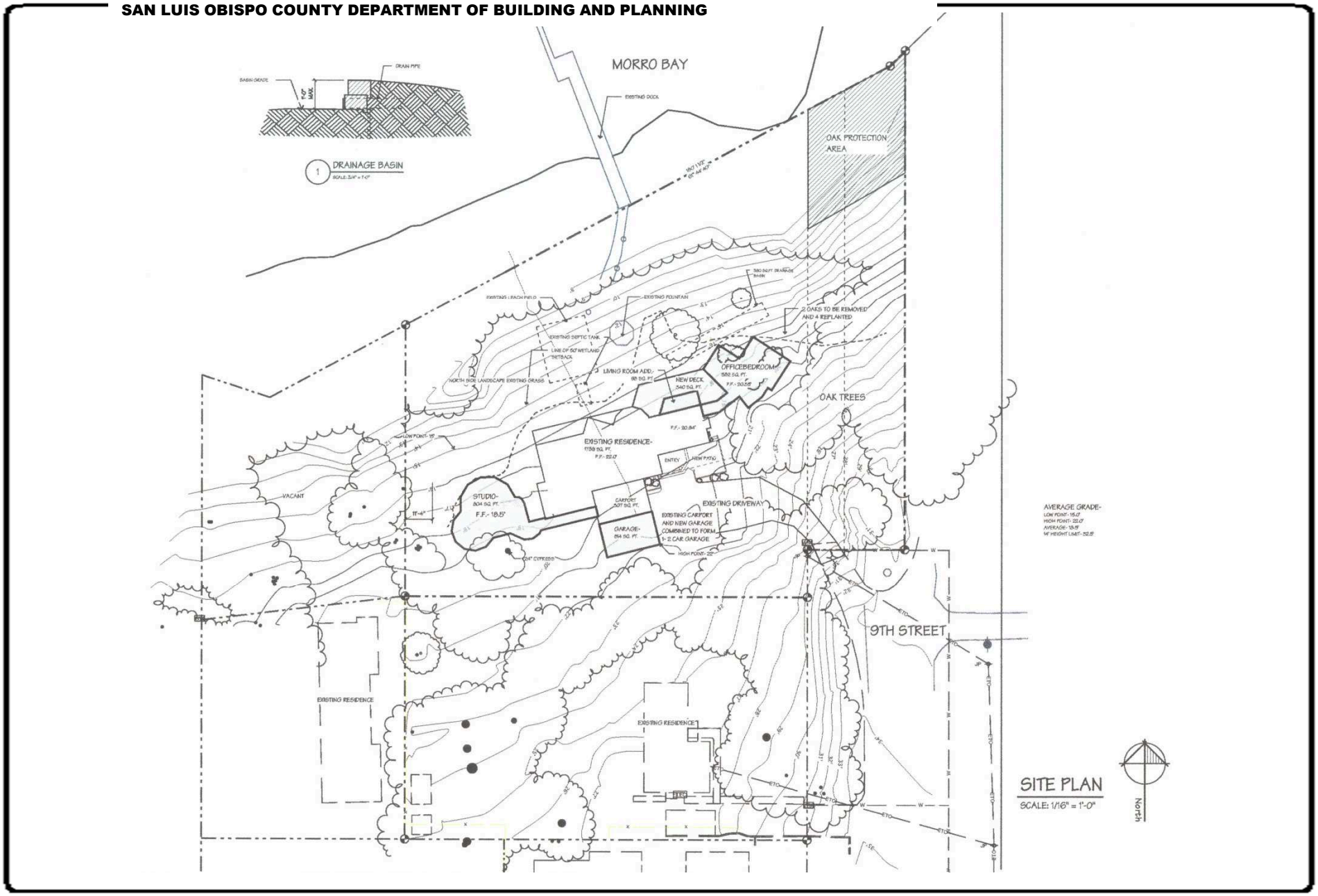

PROJECT

Minor Use Permit and Lot Line Adjustment
Dubbink / DRC2011-00100 / SUB2011-00054

EXHIBIT

Site Plan

SAN LUIS OBISPO COUNTY DEPARTMENT OF BUILDING AND PLANNING

PROJECT

Minor Use Permit and Lot Line Adjustment
Dubbink / DRC2011-00100 / SUB2011-00054

EXHIBIT

Topographic Map

SAN LUIS OBISPO COUNTY DEPARTMENT OF BUILDING AND PLANNING

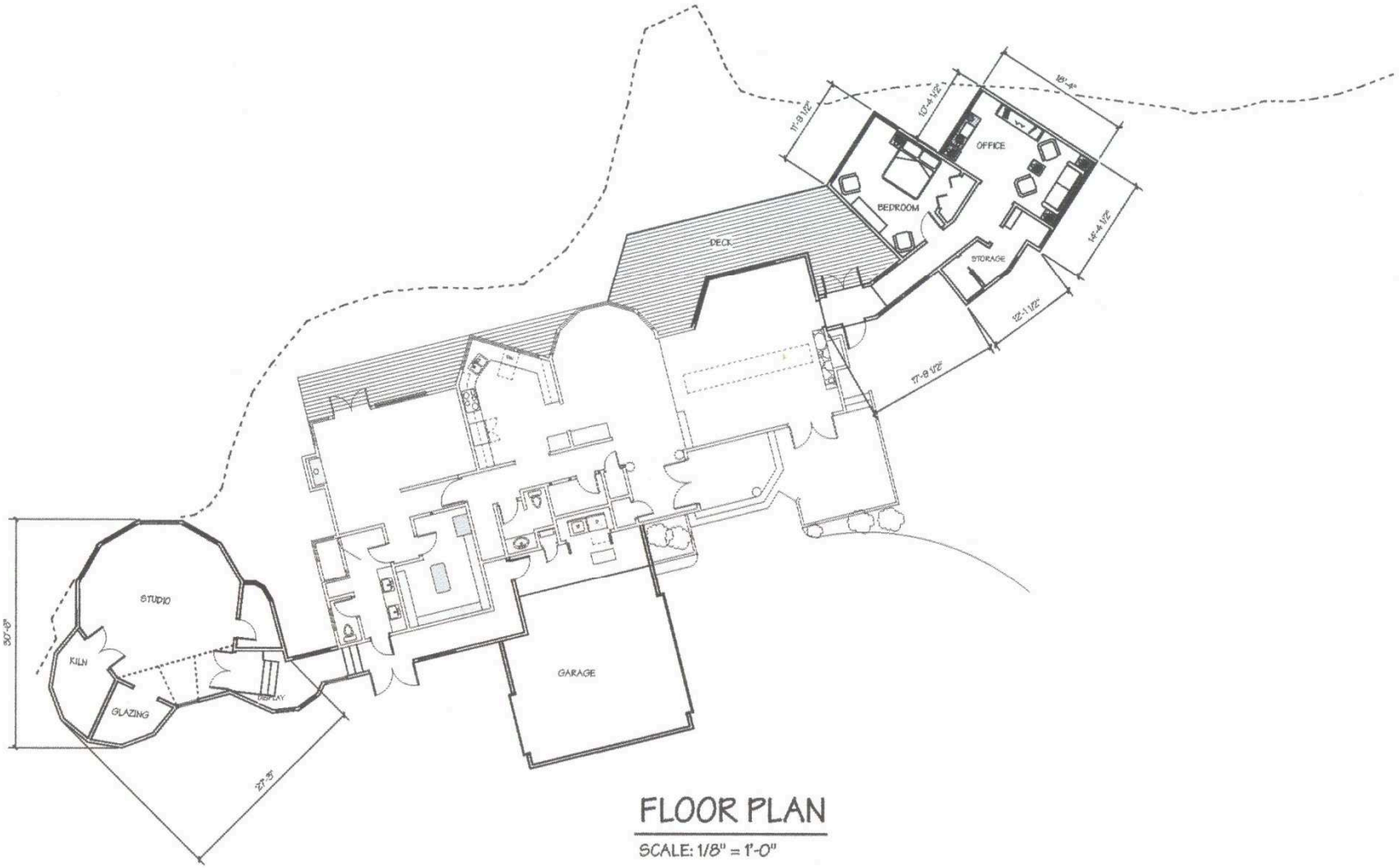

PROJECT

Minor Use Permit and Lot Line Adjustment
Dubbink / DRC2011-00100 / SUB2011-00054

EXHIBIT

Floor Plan

SAN LUIS OBISPO COUNTY DEPARTMENT OF BUILDING AND PLANNING

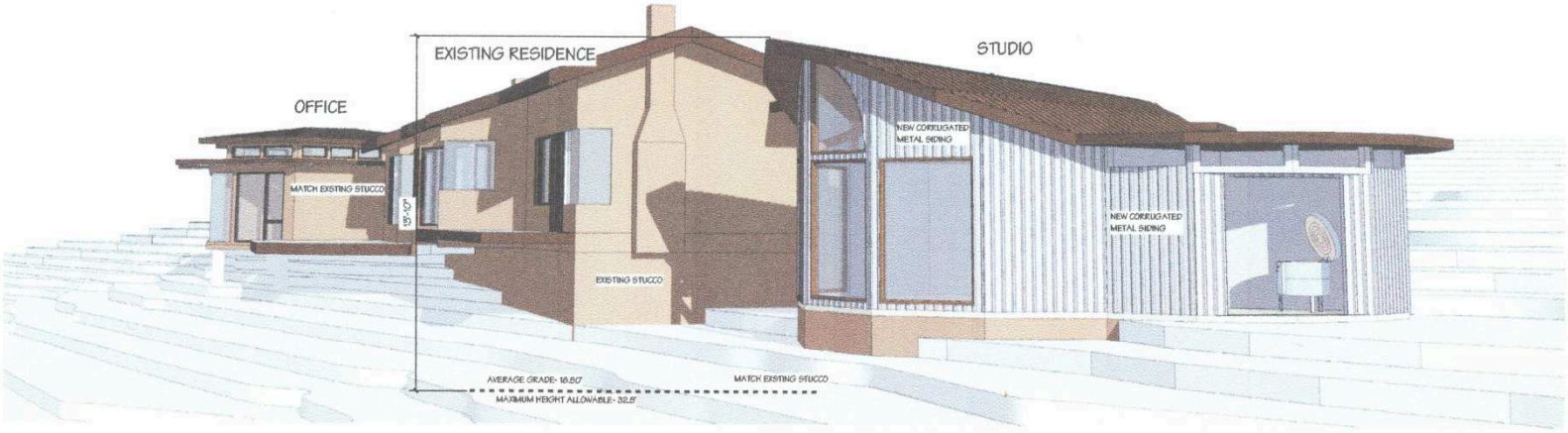

WEST ELEVATION

SOUTH ELEVATION

PROJECT

Minor Use Permit and Lot Line Adjustment
Dubbink / DRC2011-00100 / SUB2011-00054

EXHIBIT

Exterior Elevations – West and South

SAN LUIS OBISPO COUNTY DEPARTMENT OF BUILDING AND PLANNING

EAST ELEVATION

NORTH ELEVATION

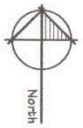

PROJECT

Minor Use Permit and Lot Line Adjustment
Dubbink / DRC2011-00100 / SUB2011-00054

EXHIBIT

Exterior Elevations – East and North

SAN LUIS OBISPO COUNTY DEPARTMENT OF BUILDING AND PLANNING

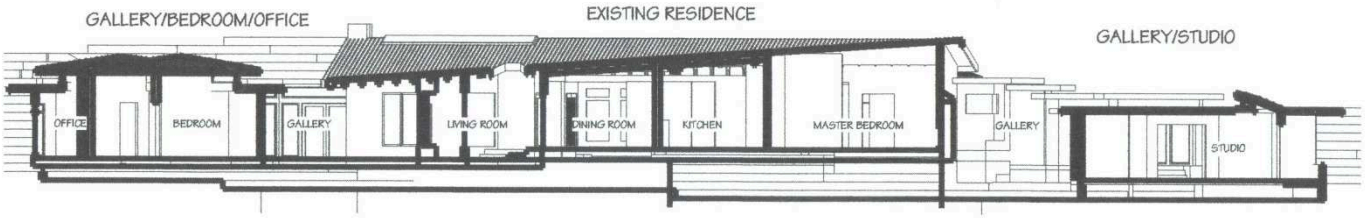

SECTION A-A

SCALE: 1/8" = 1'-0"

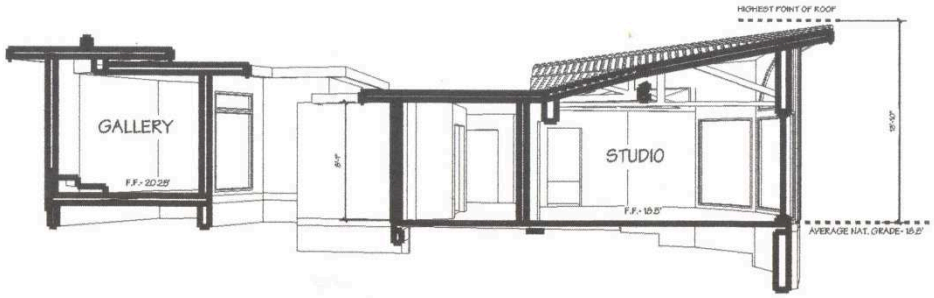

SECTION B-B

SCALE: 1/4" = 1'-0"

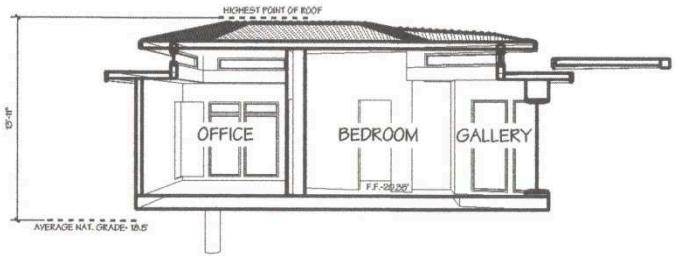

SECTION C-C

SCALE: 1/4" = 1'-0"

PROJECT

Minor Use Permit and Lot Line Adjustment
Dubbink / DRC2011-00100 / SUB2011-00054

EXHIBIT

Site Sections