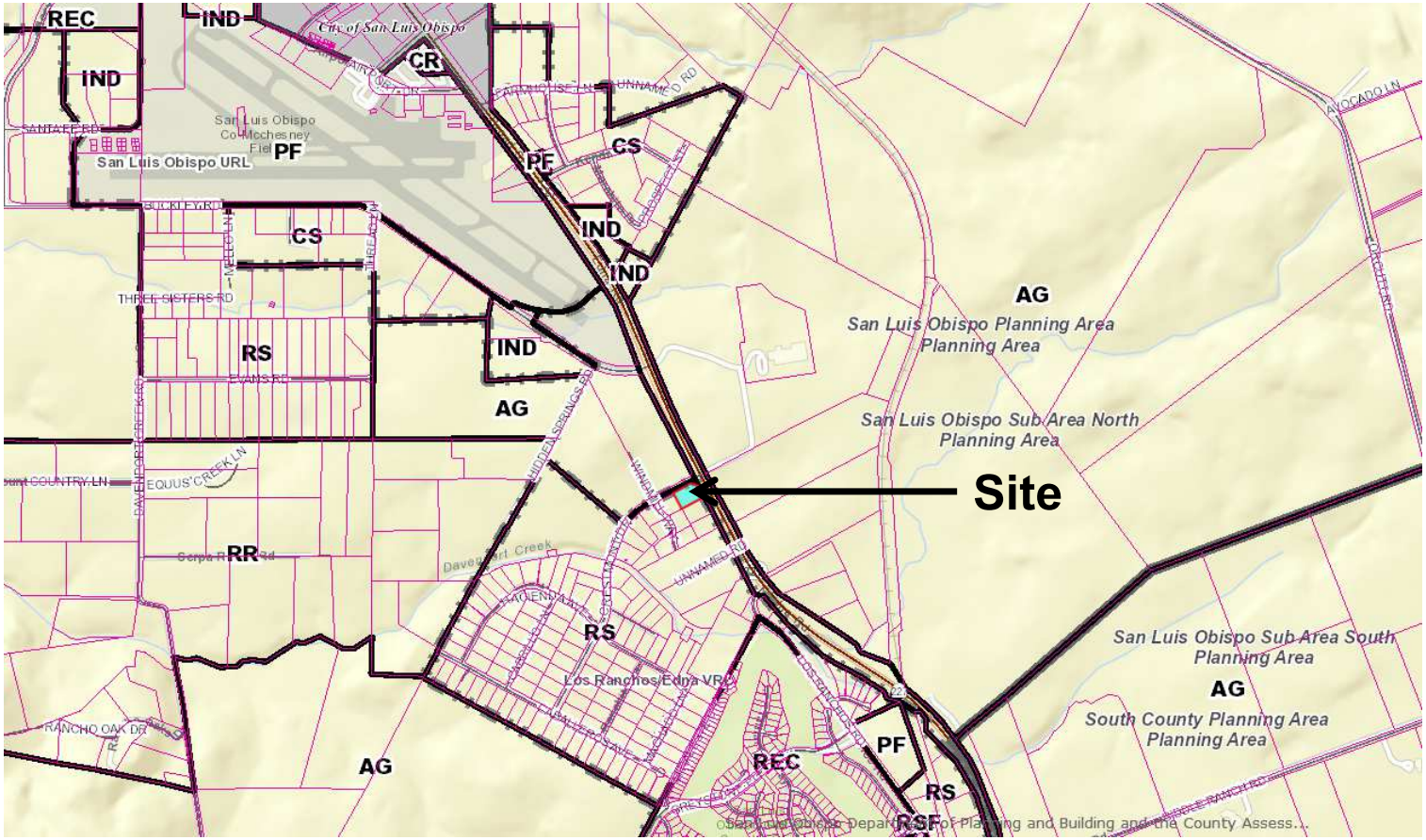

PROJECT

Zwarg Minor Use Permit
DRC2013-00067

EXHIBIT

Vicinity Map and Land Use Category Map

PROJECT
Zwarg Minor Use Permit
DRC2013-00067

EXHIBIT
Aerial Photograph

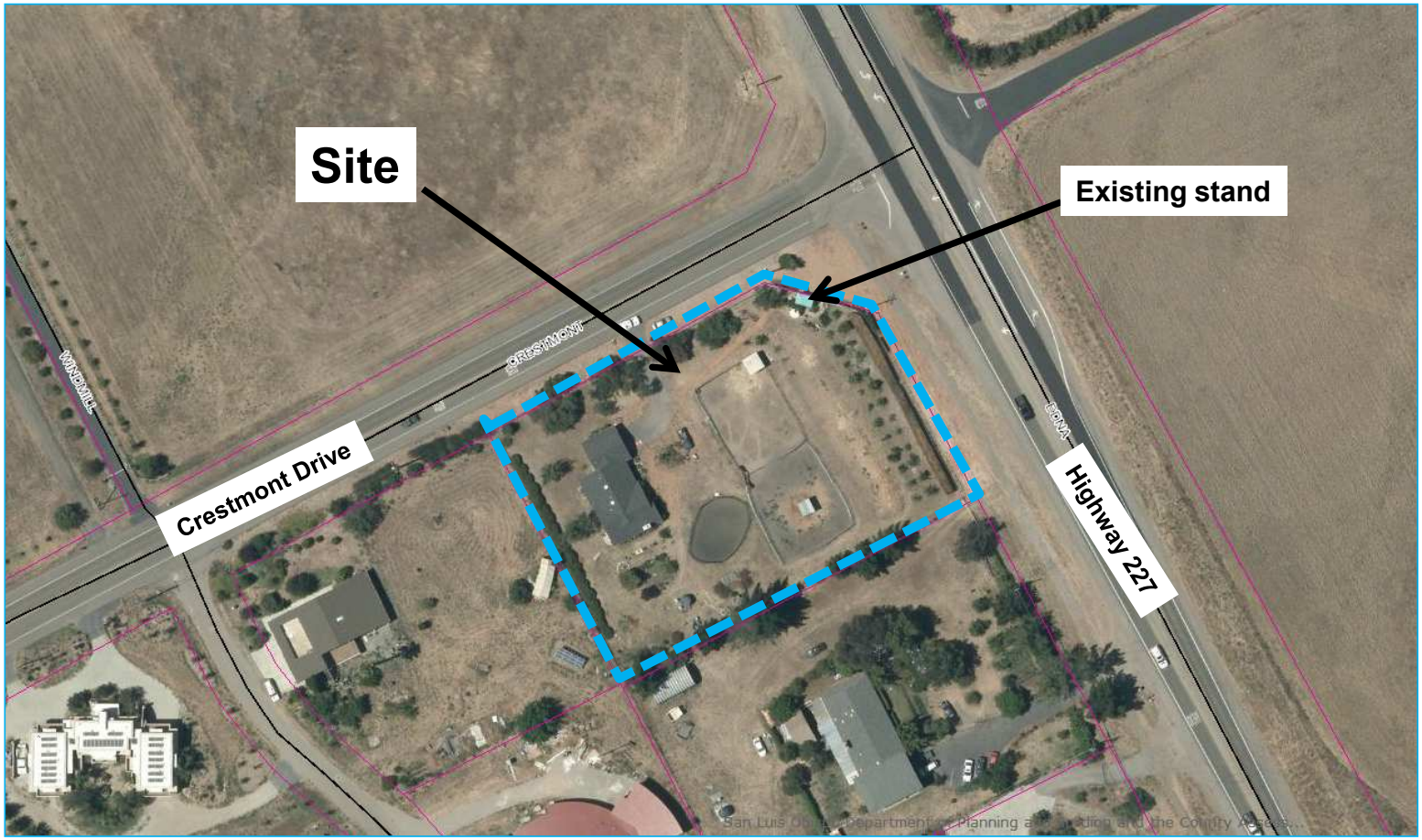

PROJECT
Zwarg Minor Use Permit
DRC2013-00067

EXHIBIT
Aerial Photograph

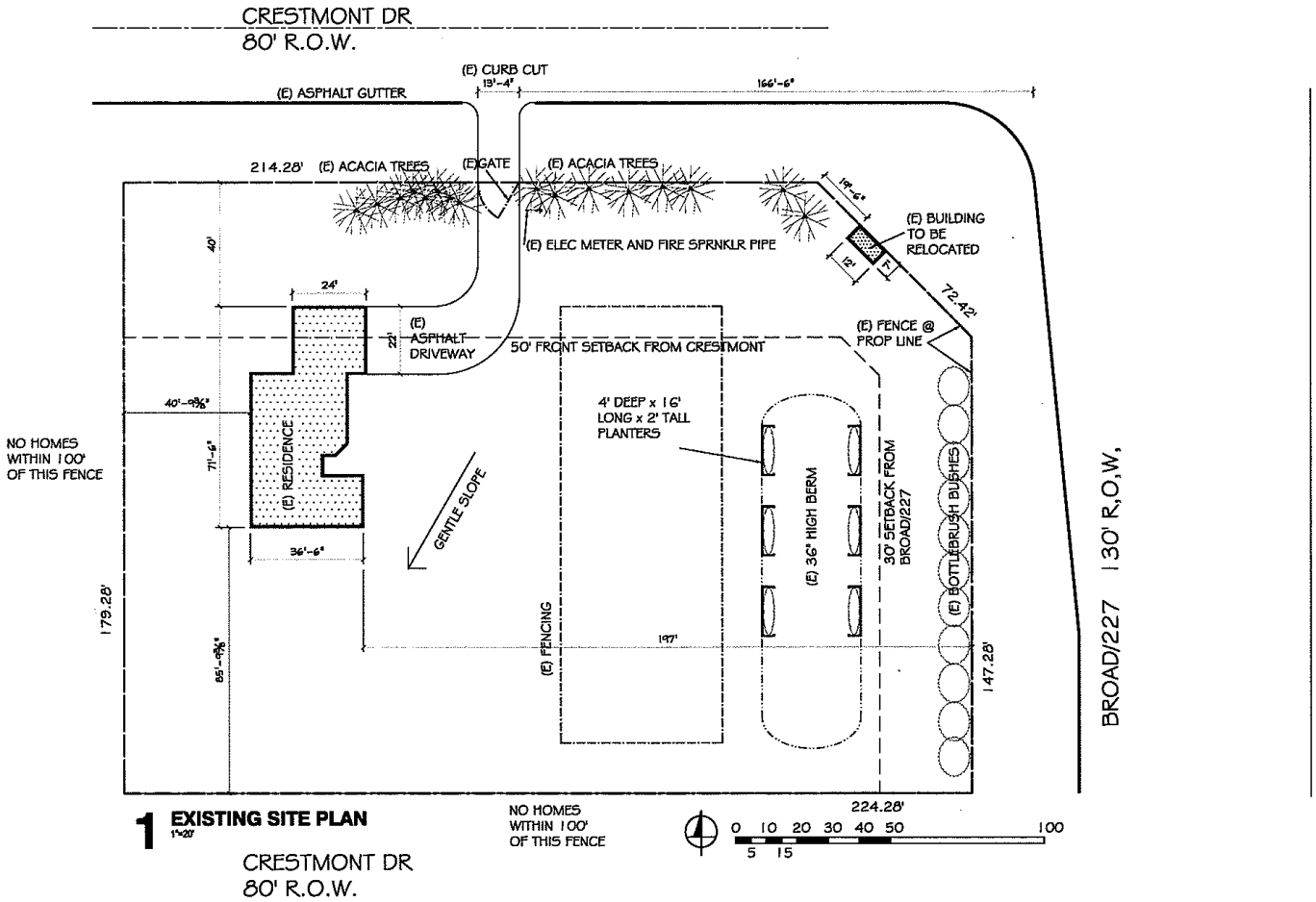

1 EXISTING SITE PLAN
1"=20'

PROJECT
Zwarg Minor Use Permit
DRC2013-00067

EXHIBIT
Existing Site Plan

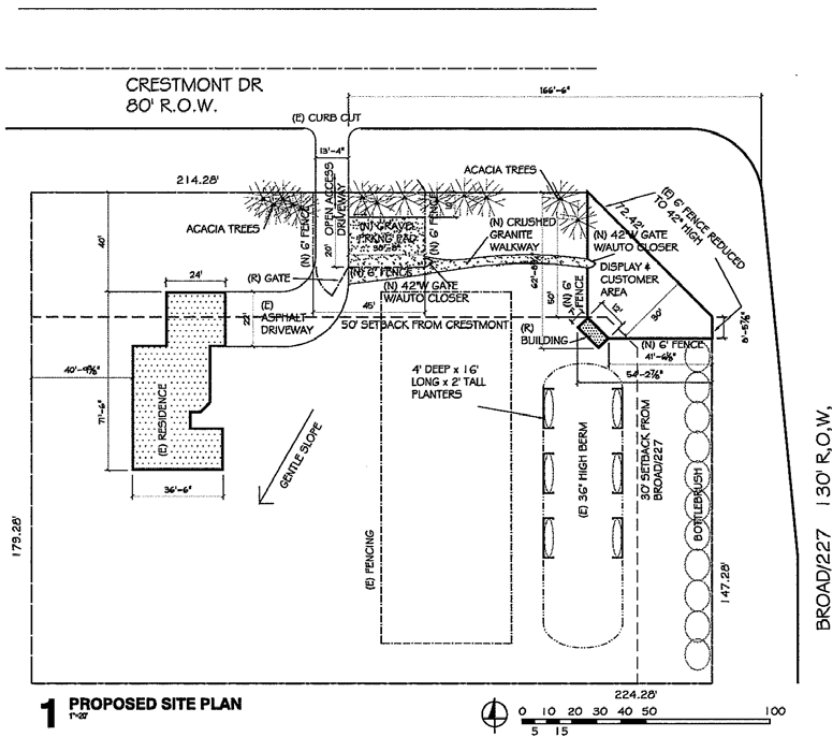

1 PROPOSED SITE PLAN
1"=20'

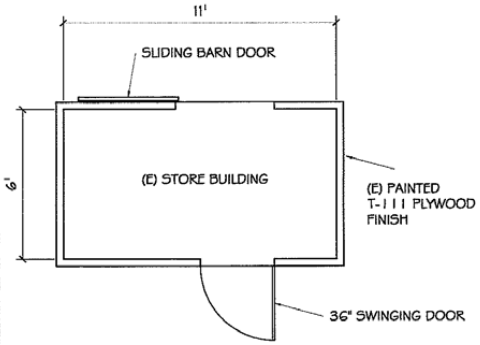

2 (E) BUILDING
1/2"=1'

PROJECT
Zwarg Minor Use Permit
DRC 2013-00067

EXHIBIT
Proposed Site Plan/Floor Plan

PROJECT
Zwarg Minor Use Permit
DRC2013-00067

EXHIBIT
Photos

PROJECT
Zwarg Minor Use Permit
DRC2013-00067

EXHIBIT
Photos