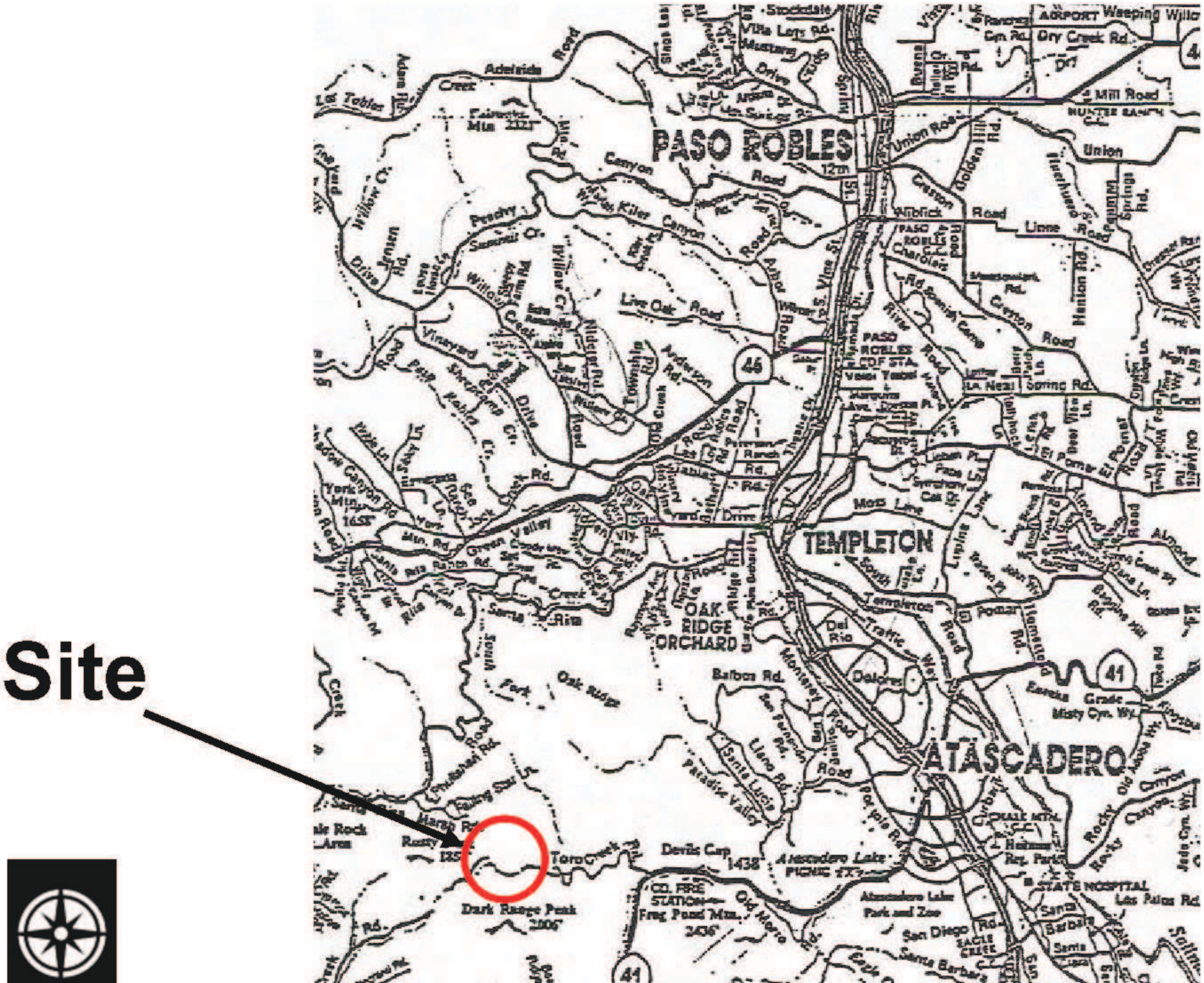

PROJECT

Lot Line Adjustment
Samerjan / SUB2013-00040 Coal 13-0098

EXHIBIT

Vicinity Map

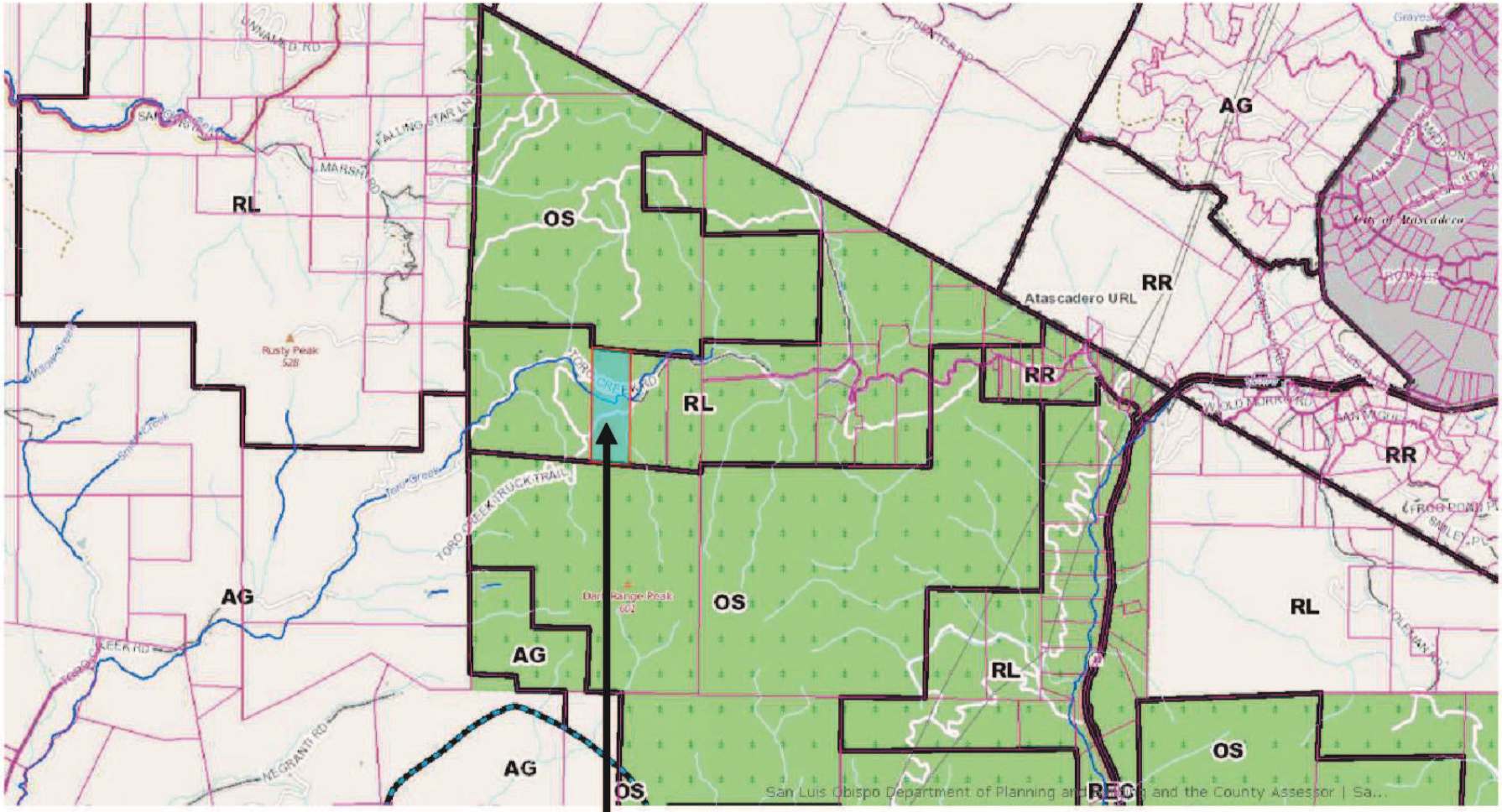

Site

PROJECT

Lot Line Adjustment
Samerjan / SUB2013-00040 Coal 13-0098

EXHIBIT

Land Use Category Map

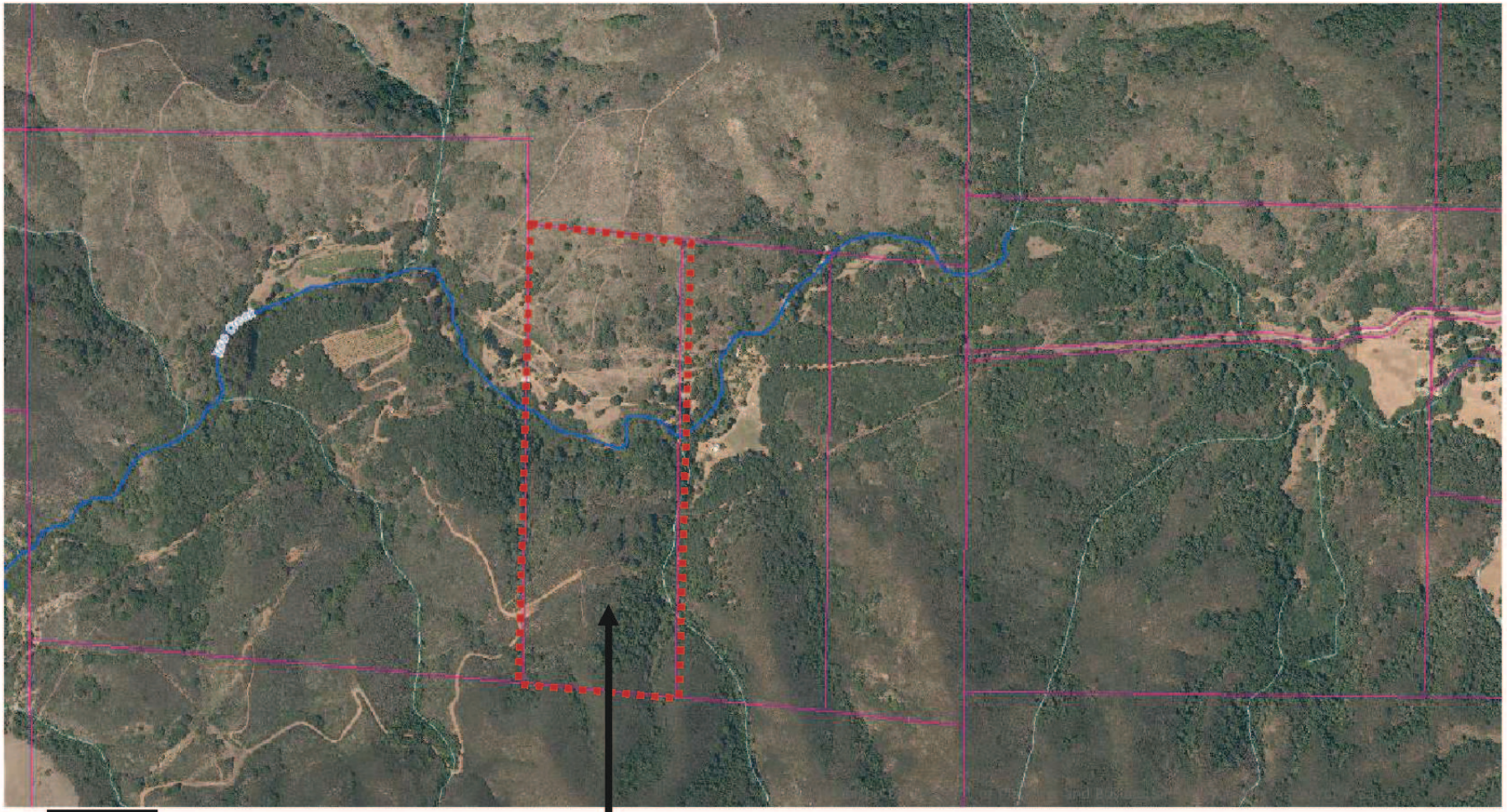

PROJECT

Lot Line Adjustment
Samerjan / SUB2013-00040 Coal 13-0098

EXHIBIT

Aerial Photograph

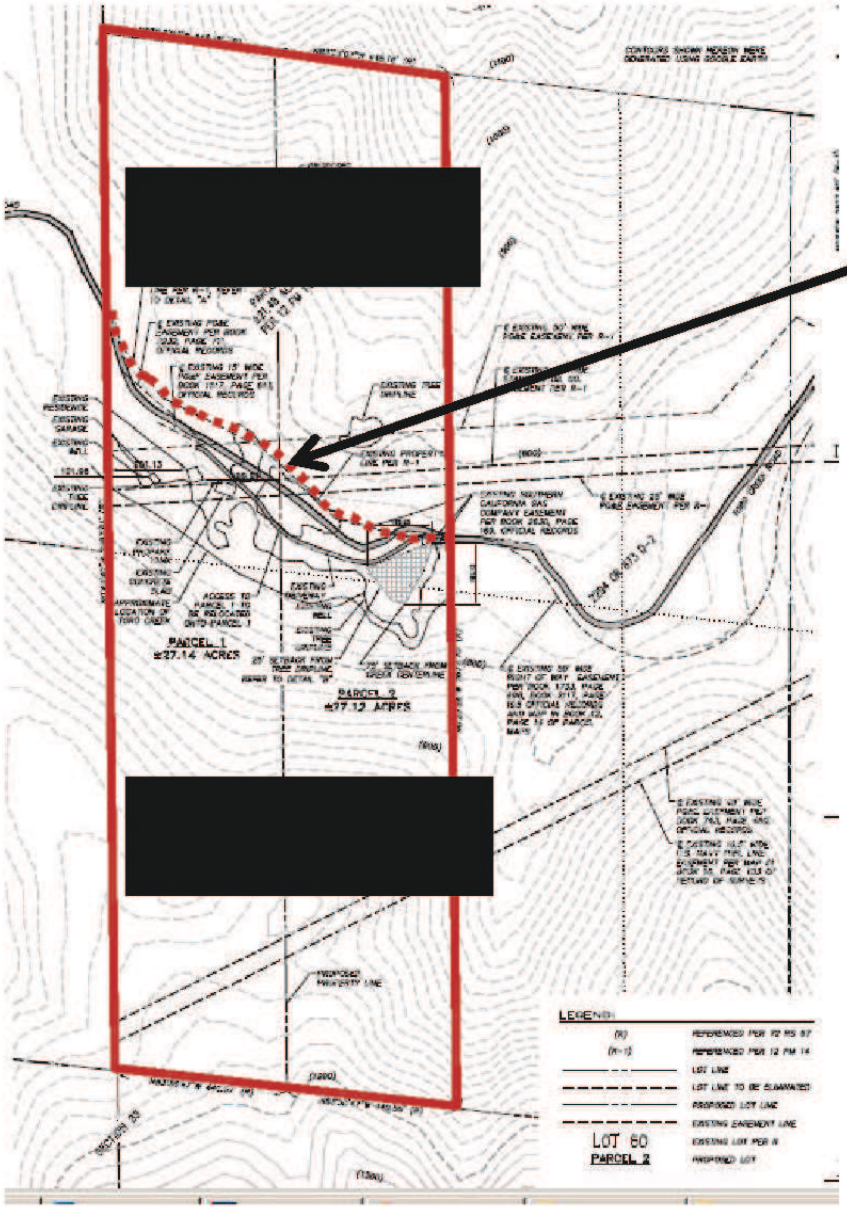

Existing line

PROJECT

Lot Line Adjustment
Samerjan / SUB2013-00040 Coal 13-0098

EXHIBIT

Existing Site Plan

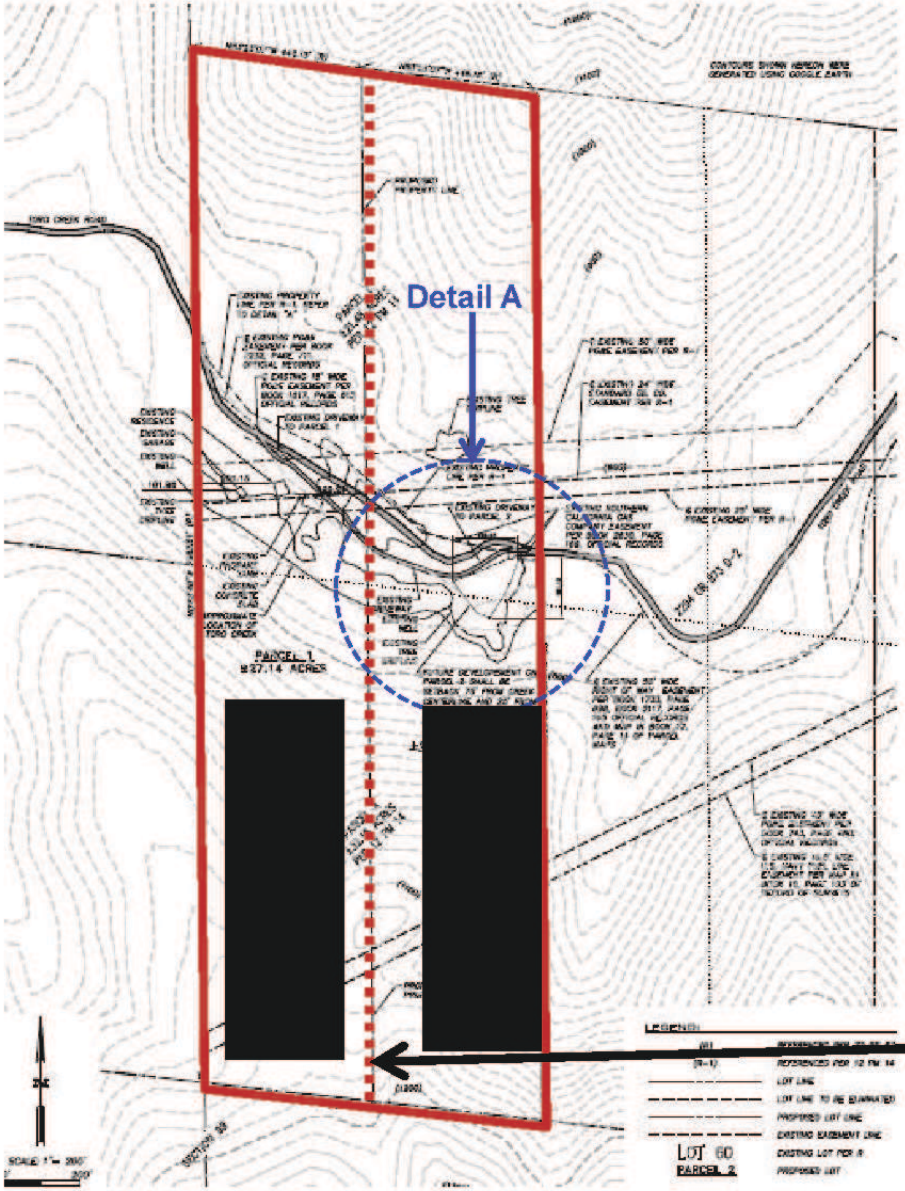

Detail A : Setbacks

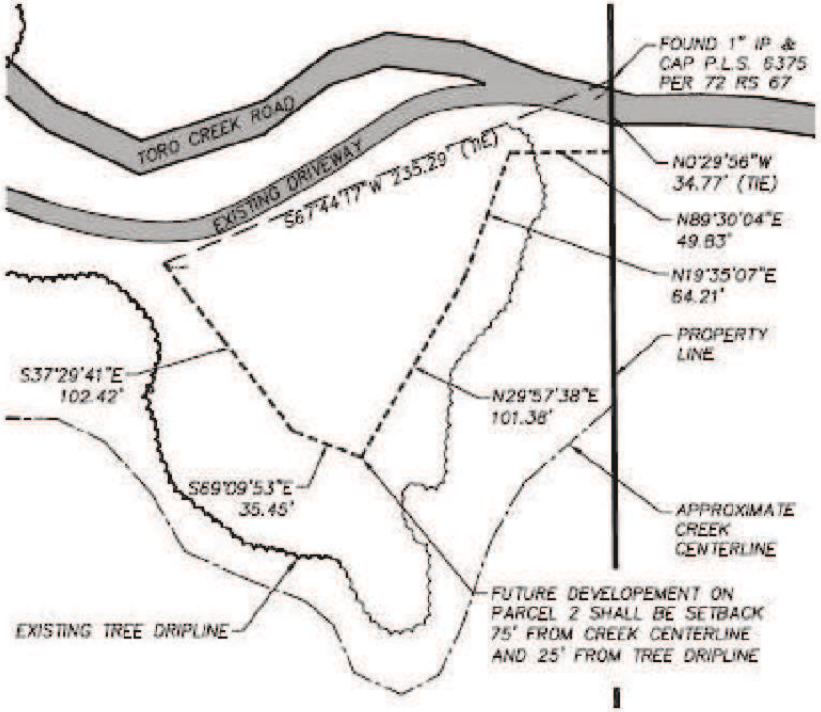

Proposed new line

PROJECT

Lot Line Adjustment
Samerjan / SUB2013-00040 Coal 13-0098

EXHIBIT

Proposed Site Plan (Revised April 10, 2014)