SAN LUIS OBISPO COUNTY DEPARTMENT OF BUILDING AND PLANNING

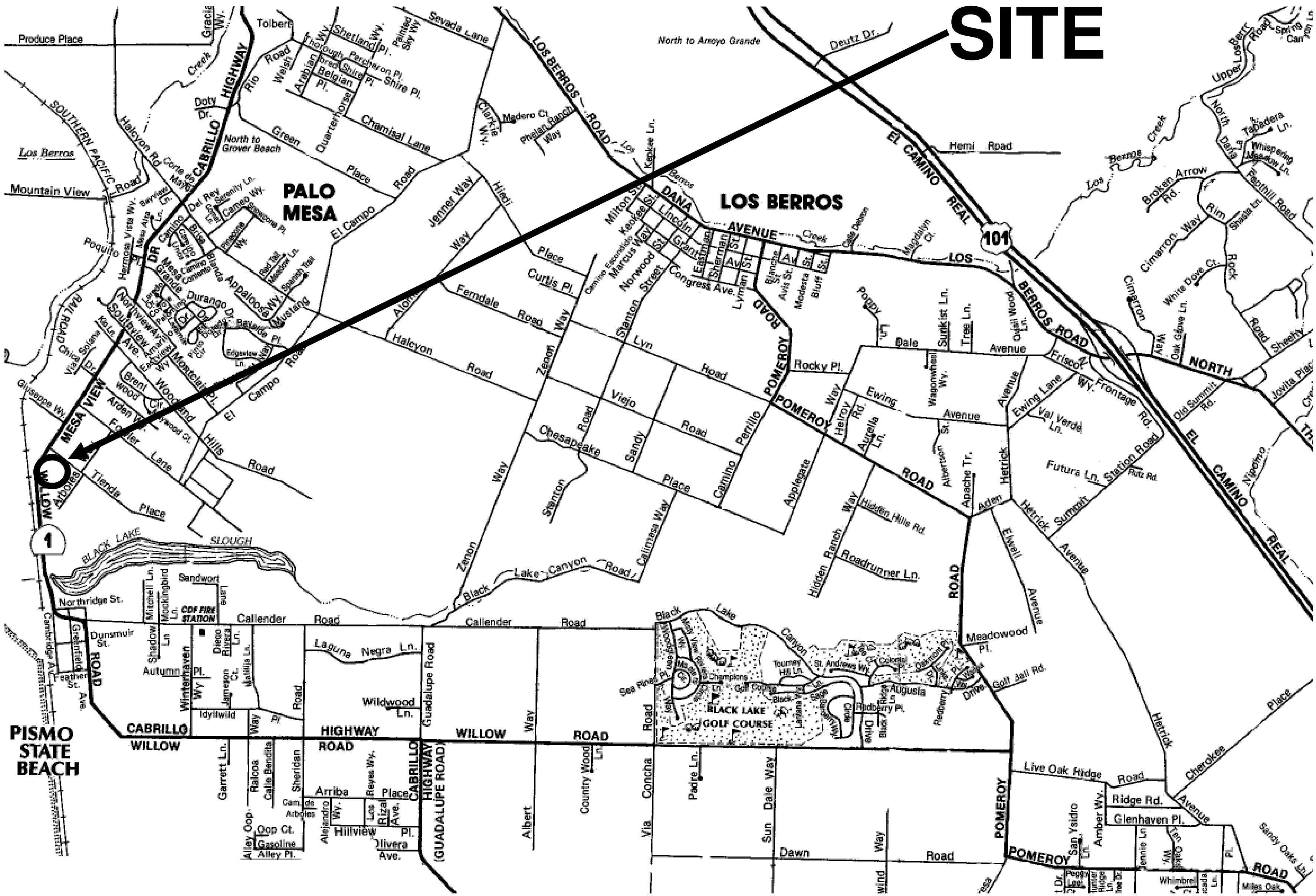

Page 1 of 6

ATTACHMENT 3

PROJECT

Philipps/Belter Lot Line Adjustment
COAL 13-0081/SUB 2013-00026

EXHIBIT

Vicinity Map

SAN LUIS OBISPO COUNTY DEPARTMENT OF BUILDING AND PLANNING

PROJECT

Philipps/Belter Lot Line Adjustment
COAL 13-0081/SUB 2013-00026

EXHIBIT

Land Use Category Map

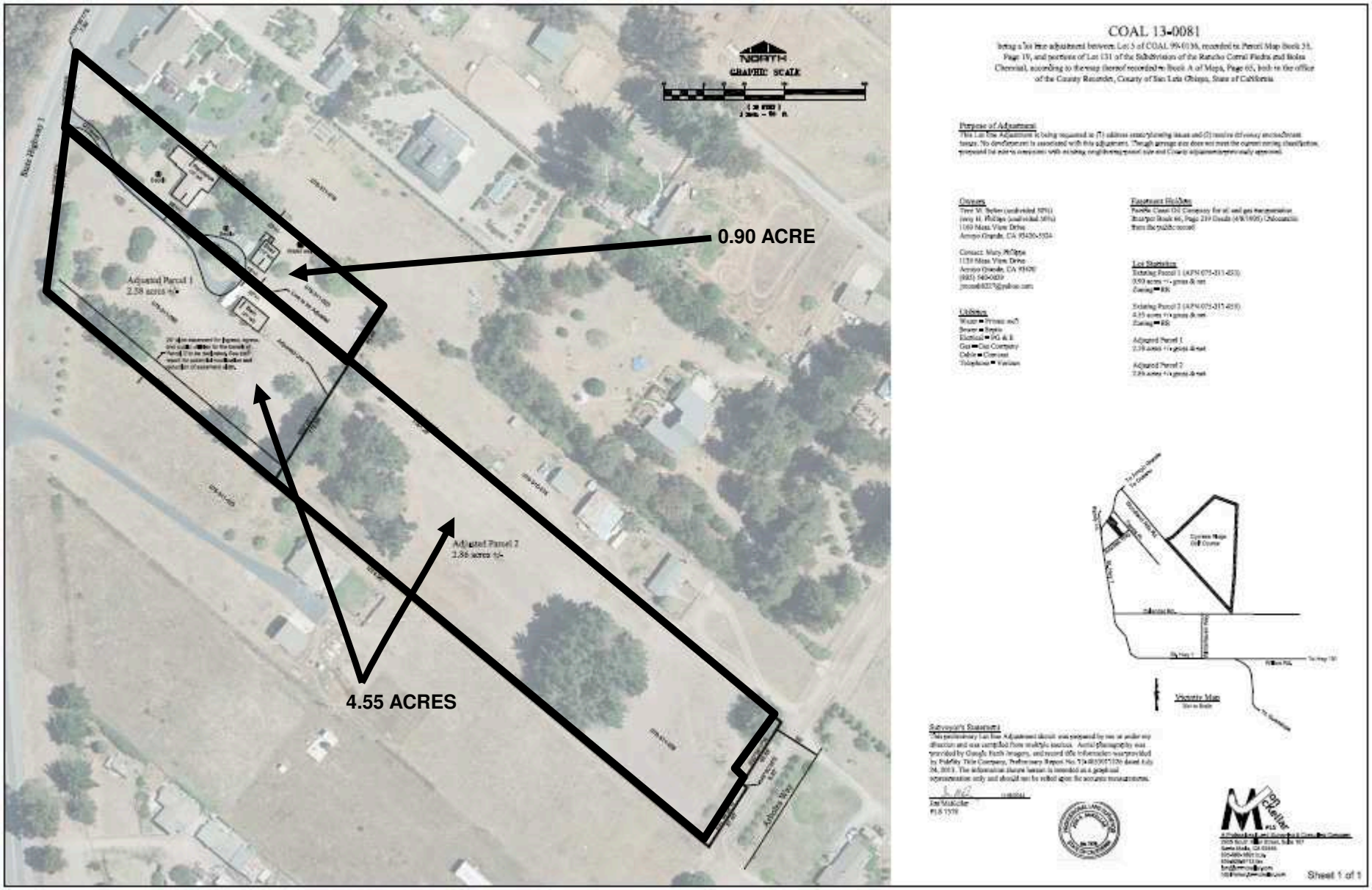

PROJECT

Philipps/Belter Lot Line Adjustment
COAL 13-0081/SUB 2013-00026

EXHIBIT

Existing Parcels

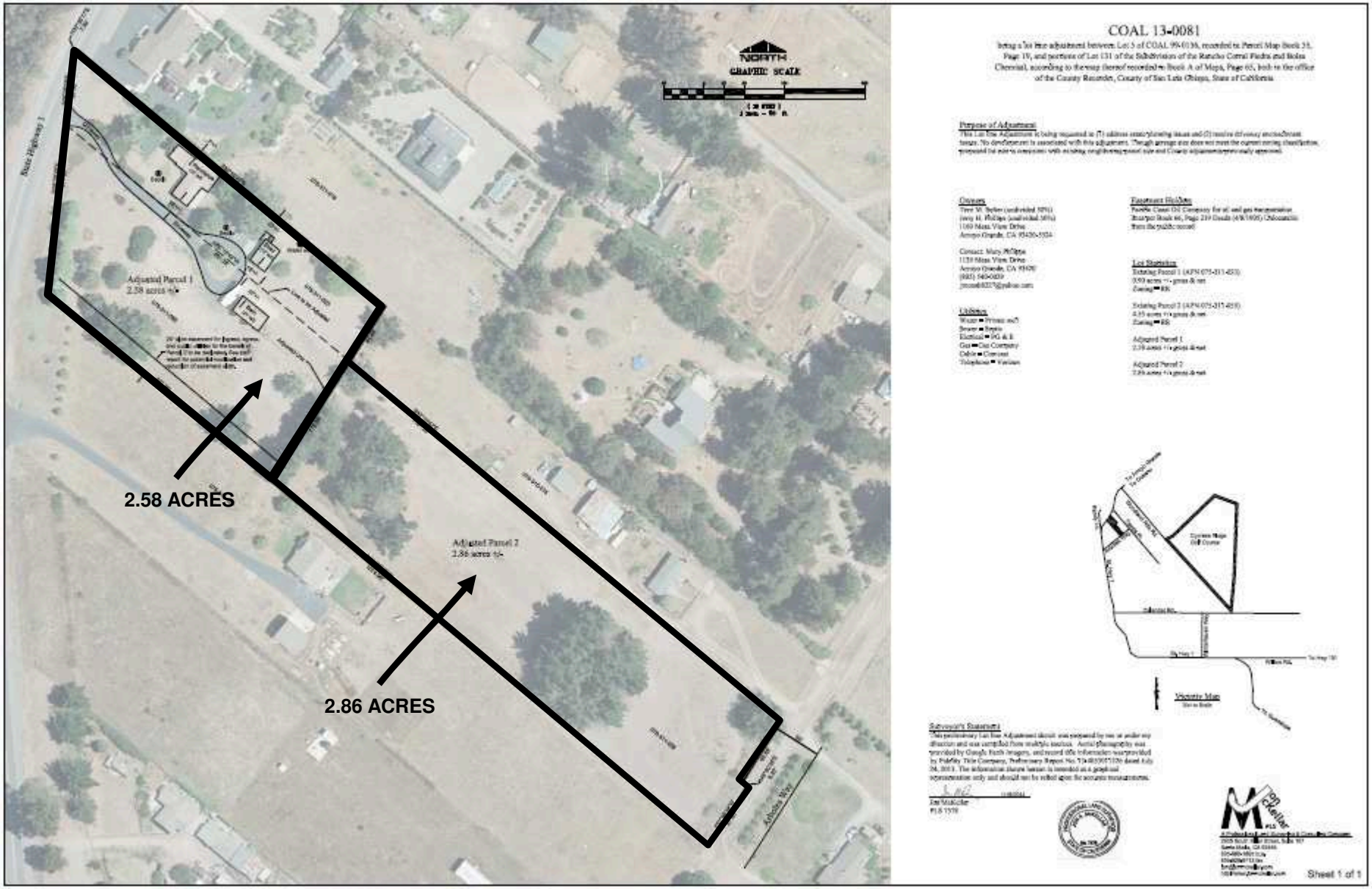

PROJECT

Philipps/Belter Lot Line Adjustment
COAL 13-0081/SUB 2013-00026

EXHIBIT

Tentative Map

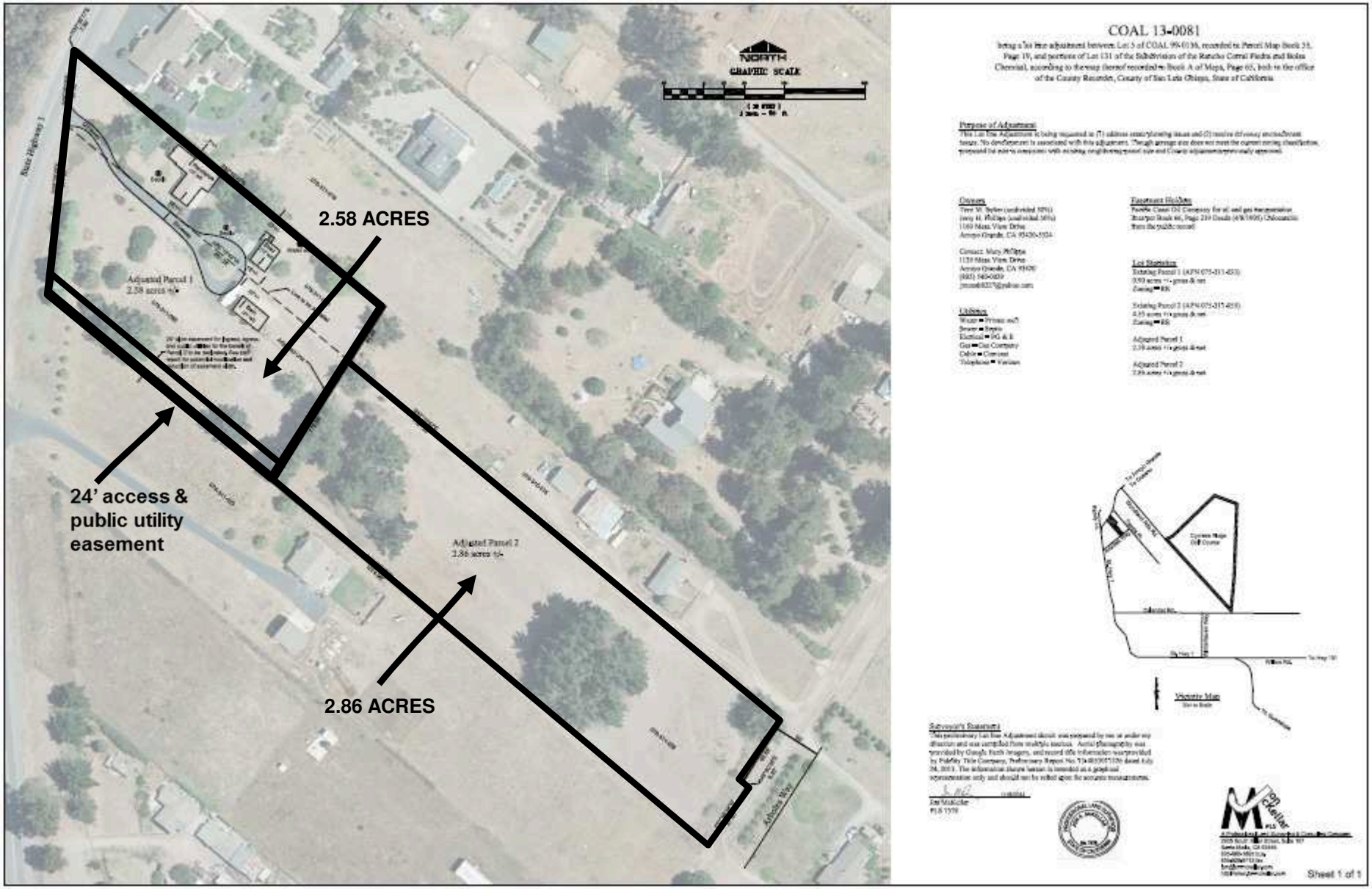

PROJECT

Philipps/Belter Lot Line Adjustment
COAL 13-0081/SUB 2013-00026

EXHIBIT

Tentative Map

SAN LUIS OBISPO COUNTY DEPARTMENT OF BUILDING AND PLANNING



PROJECT

Philipps/Belter Lot Line Adjustment
COAL 13-0081/SUB 2013-00026

EXHIBIT

Aerial Photograph