Attachment 3

PROJECT

Minor Use Permit
McAllister / DRC2013-00041

EXHIBIT

Vicinity Map

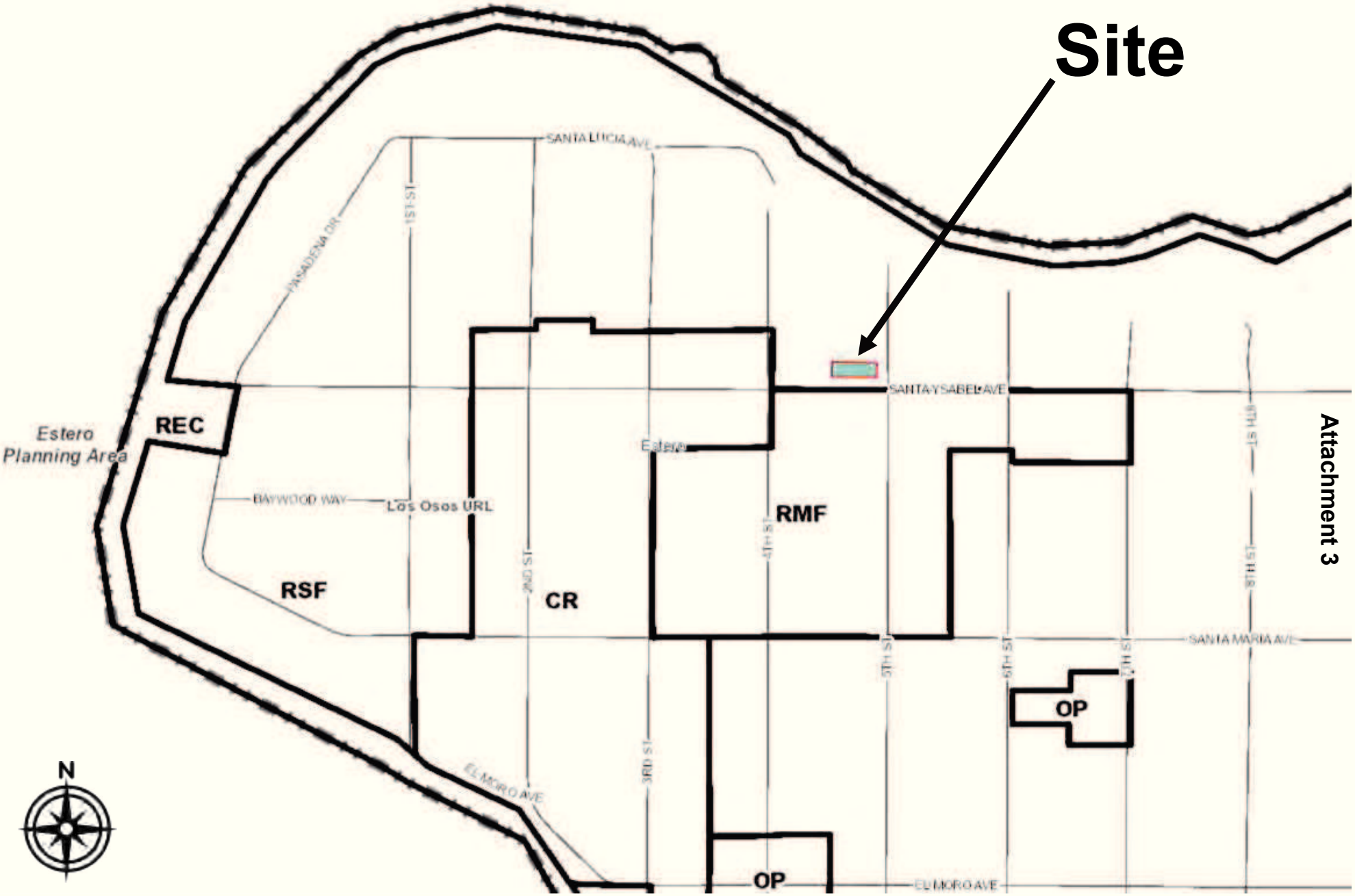

PROJECT

Minor Use Permit
McAllister / DRC2013-00041

EXHIBIT

Land Use Category Map

PROJECT

Minor Use Permit
McAllister / DRC2013-00041

EXHIBIT

Aerial Photograph

PROJECT

Minor Use Permit
McAllister / DRC2013-00041

EXHIBIT

Aerial Close-Up

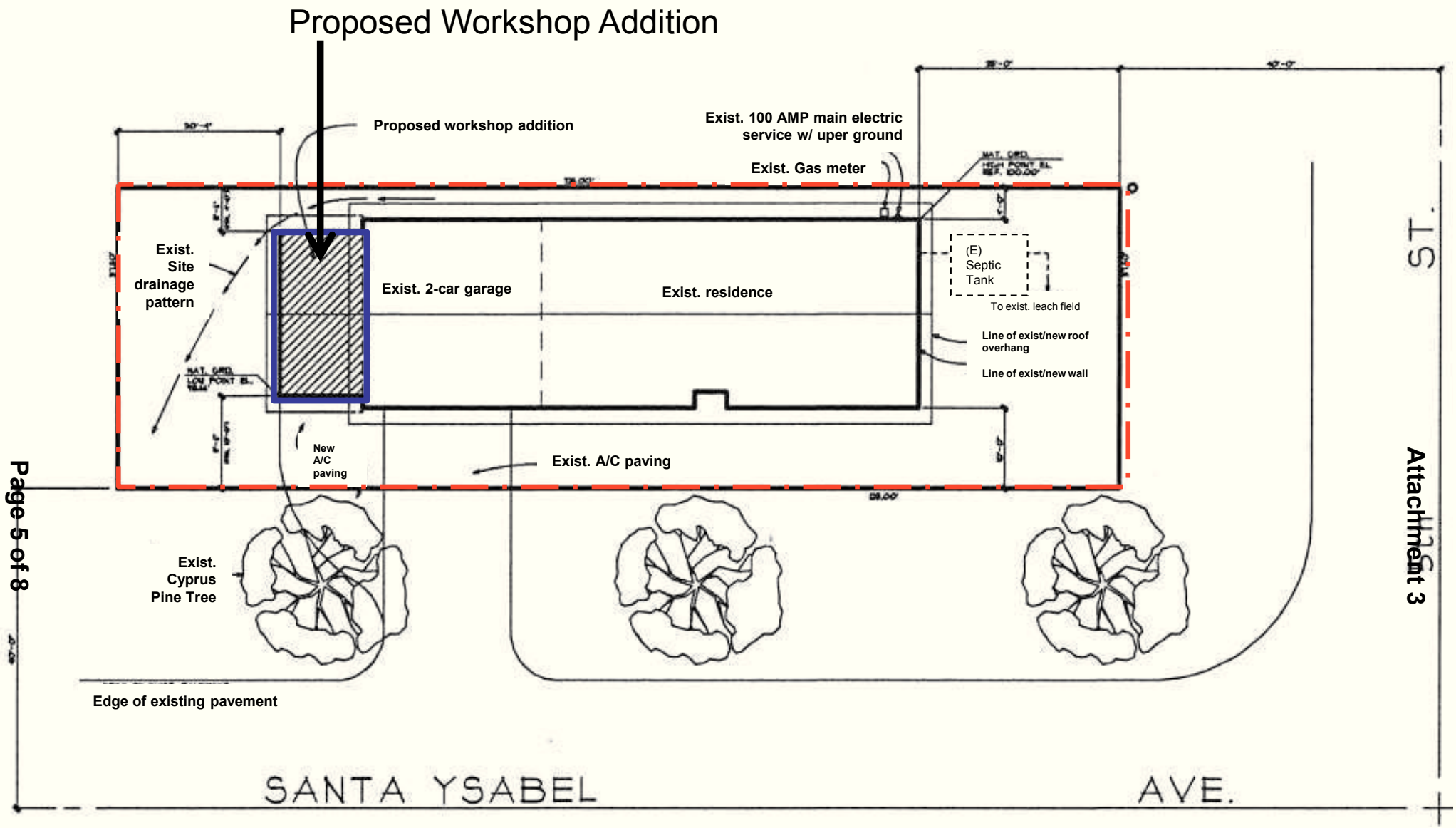

PROJECT

Minor Use Permit
McAllister / DRC2013-00041

EXHIBIT

Site Plan

Proposed Workshop Addition

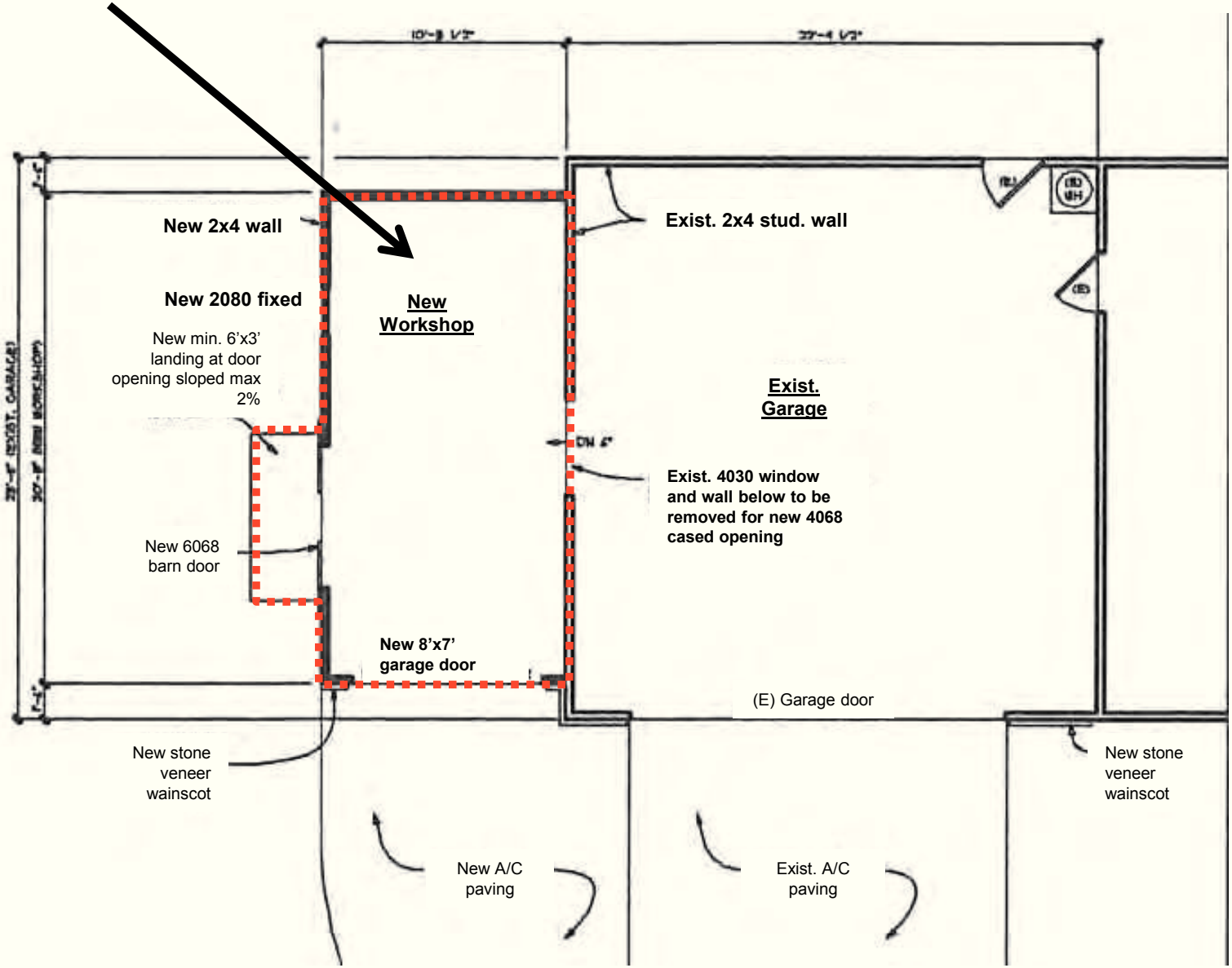

PROJECT

Minor Use Permit
McAllister / DRC2013-00041

EXHIBIT

Floor Plans

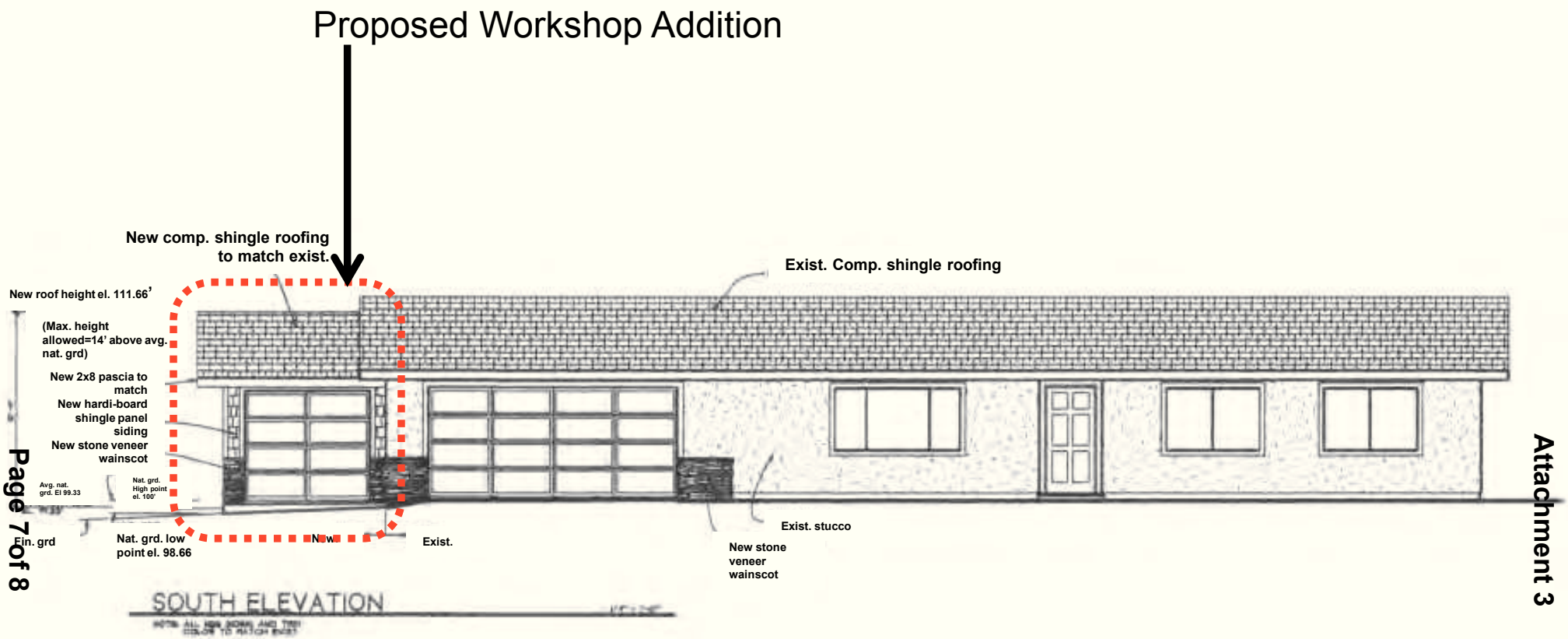

PROJECT

Minor Use Permit
McAllister / DRC2013-00041

EXHIBIT

Exterior Elevations

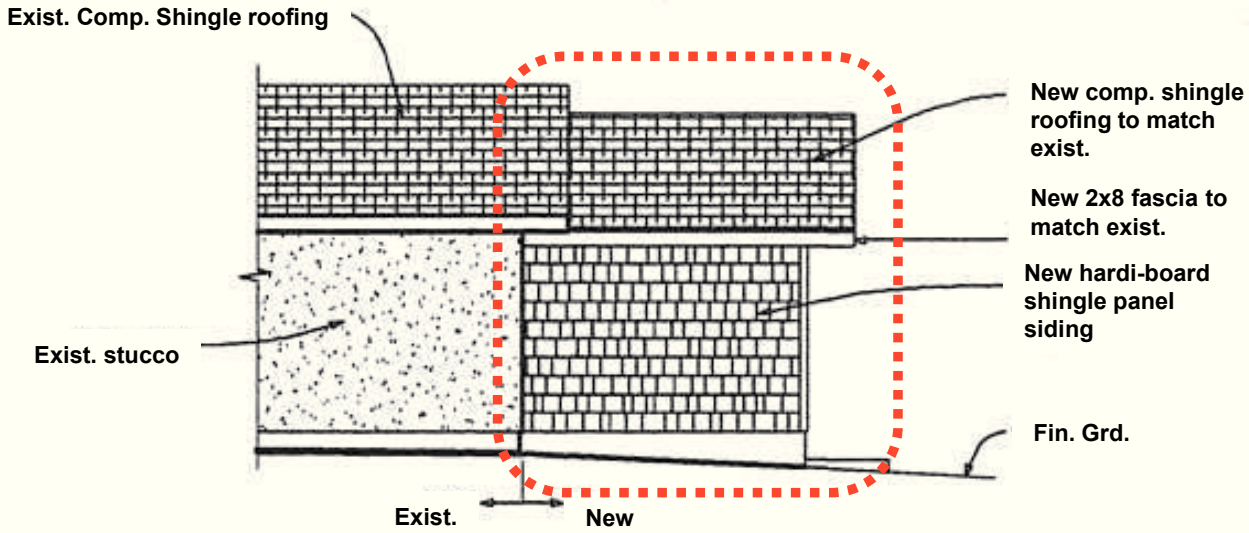

NORTH ELEVATION

1/4" = 1'-0"

NOTE: ALL NEW SIDING AND TRIM COLOR TO MATCH EXIST.

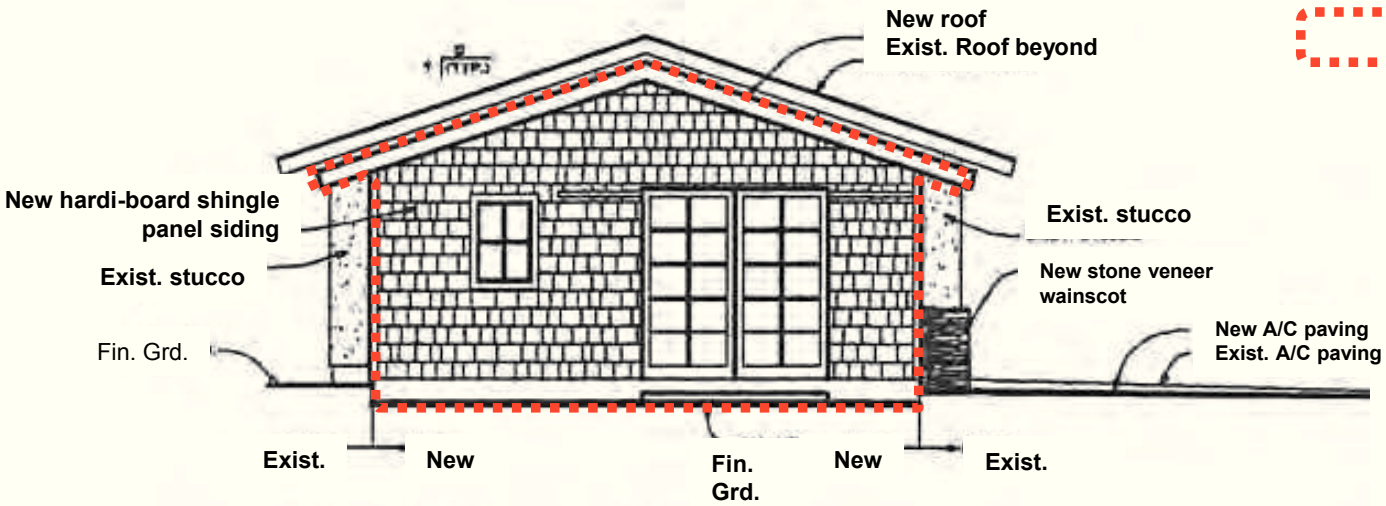

Proposed Workshop Addition

WEST ELEVATION

1/4" = 1'-0"

NOTE: ALL NEW SIDING AND TRIM COLOR TO MATCH EXIST.

PROJECT

Minor Use Permit
McAllister / DRC2013-00041

EXHIBIT

Exterior Elevations –North and West