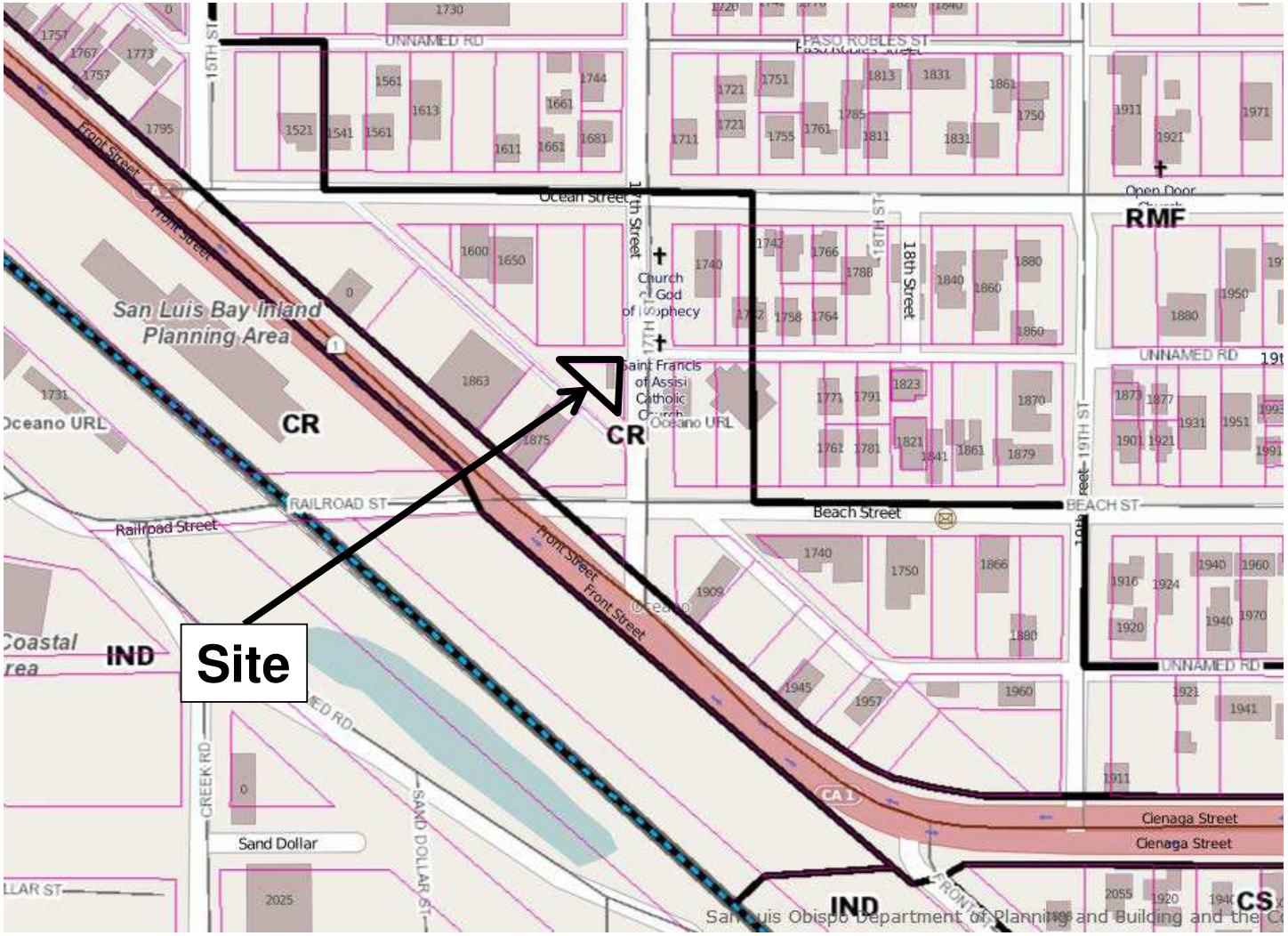

PROJECT

Mendoza Minor Use Permit
DRC2012-00114

EXHIBIT

Vicinity Map and Land Use Category Map

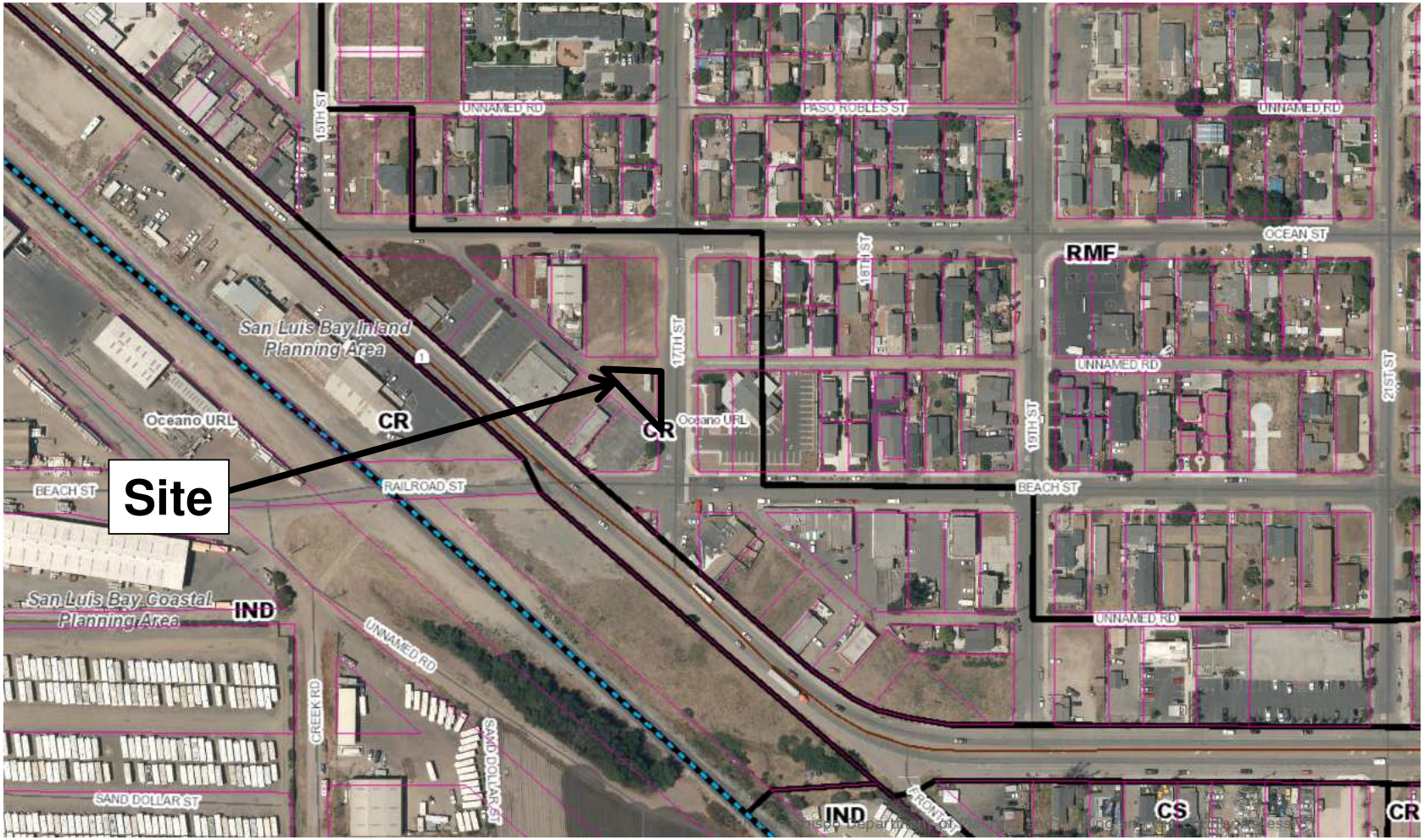

PROJECT
Mendoza Minor Use Permit
DRC2012-00114

PROJECT

EXHIBIT
Aerial Photograph

EXHIBIT

PROJECT
Mendoza Minor Use Permit
DRC2012-00114

EXHIBIT
Aerial Photograph

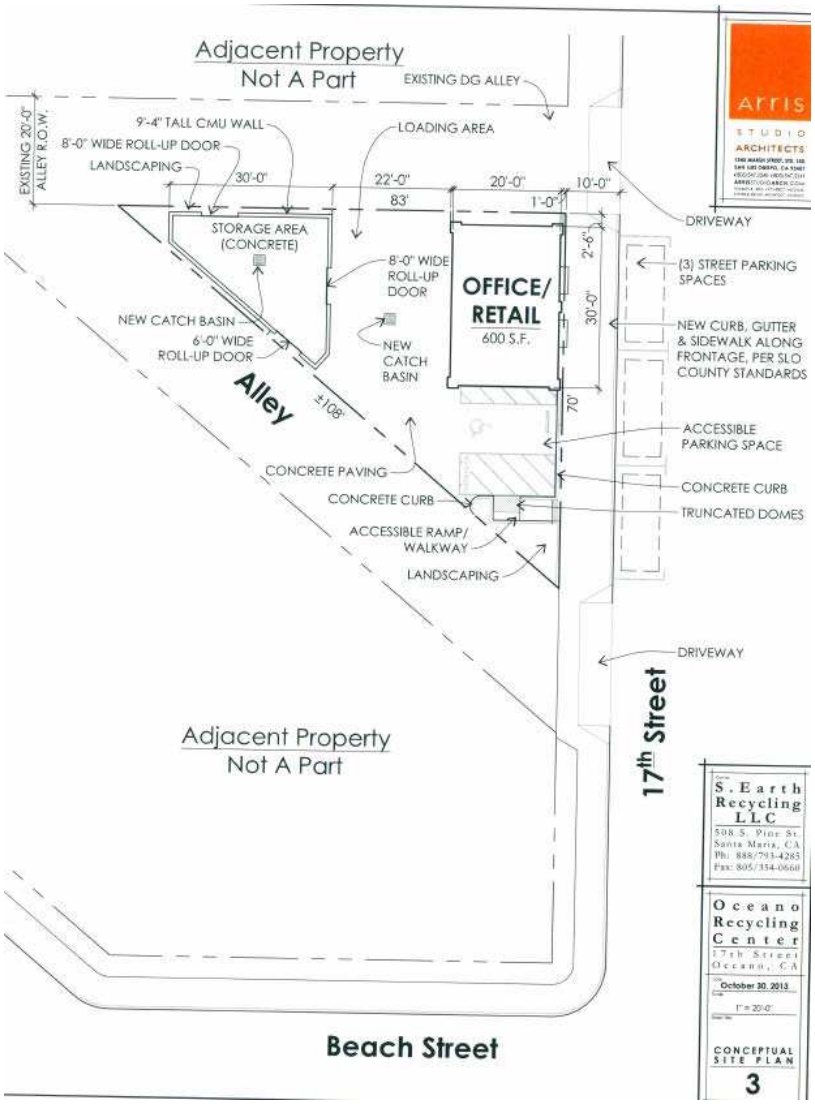

PROJECT

Mendoza Minor Use Permit
DRC2012-00114

EXHIBIT

Proposed Site Plan

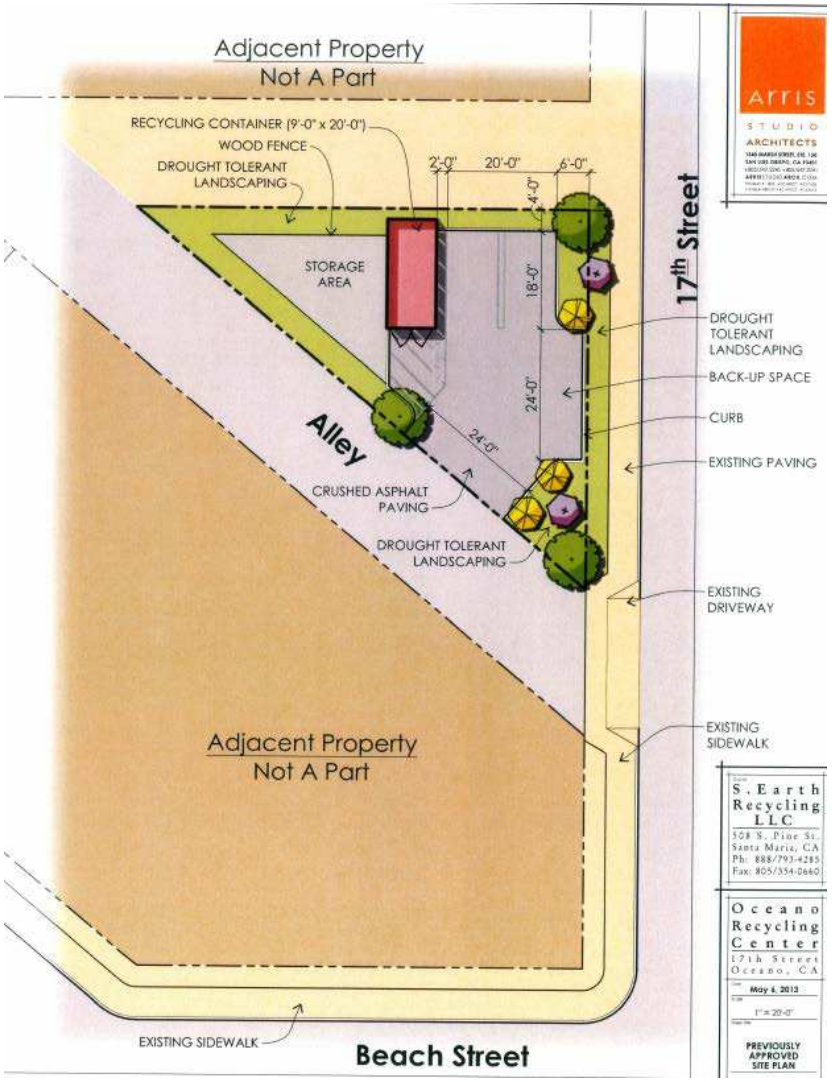

PROJECT
Mendoza Minor Use Permit
DRC2012-00114

EXHIBIT
Existing Site Plan

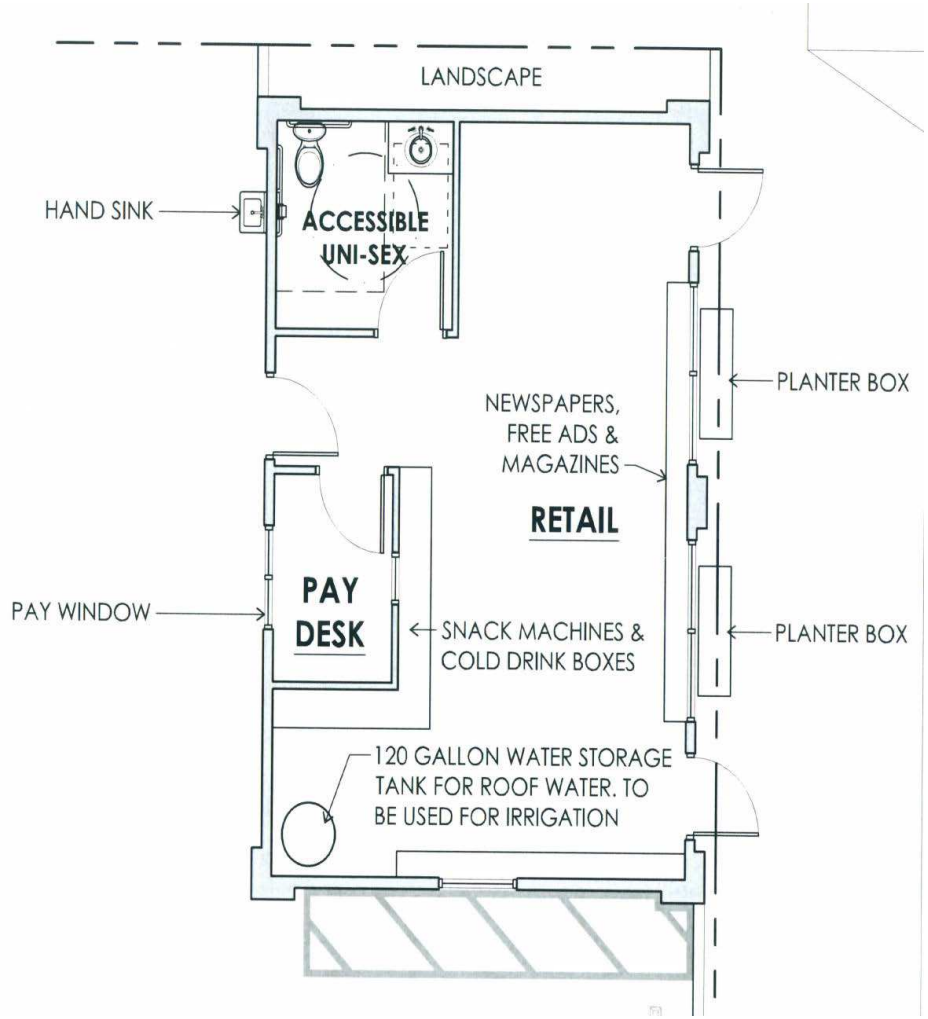

PROJECT
Mendoza Minor Use Permit
DRC2012-00114

EXHIBIT
Floor Plan

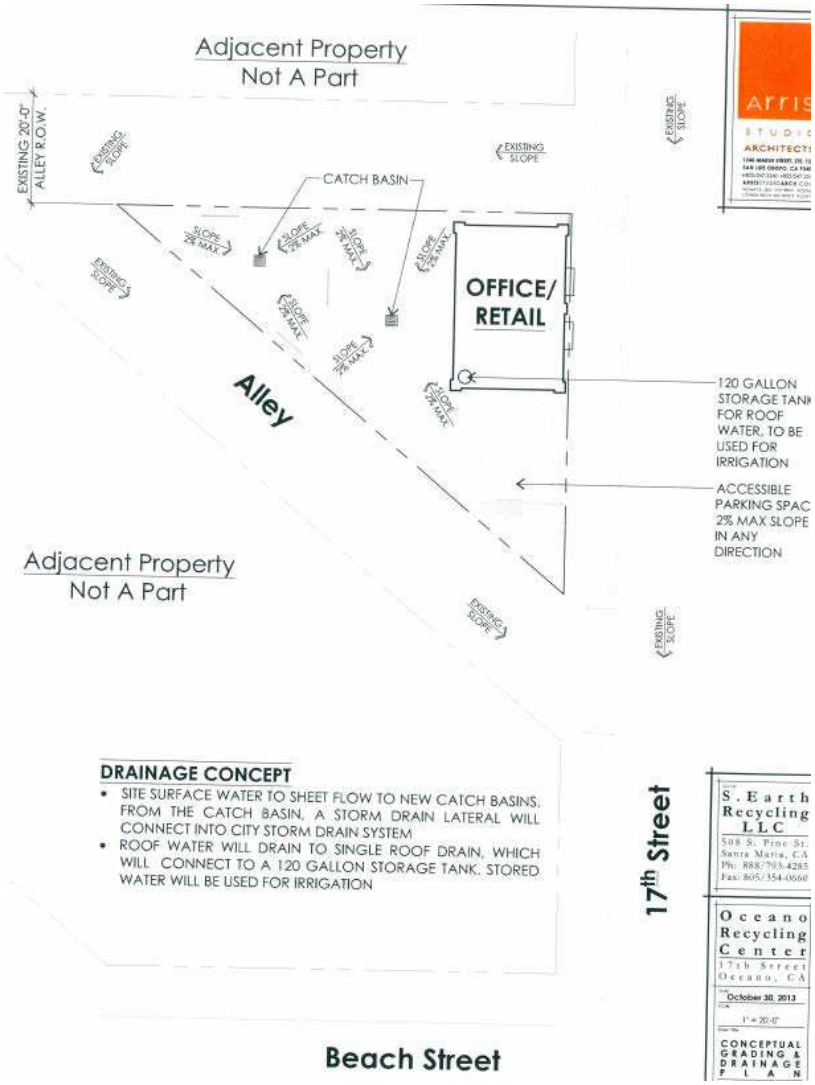

PROJECT
Mendoza Minor Use Permit
DRC2012-00114

EXHIBIT
Preliminary Grading and Drainage Plan

VIEW LOOKING NORTH

SIGNAGE

ALLOWED:	100 S.F.
PROPOSED:	95 S.F.
FRONT ELEVATION:	35 S.F.
SIDE ELEVATION:	30 S.F.
SIDE ELEVATION:	30 S.F.

VIEW LOOKING SOUTH

PROJECT
Mendoza Minor Use Permit
DRC2012-00114

EXHIBIT
Elevations

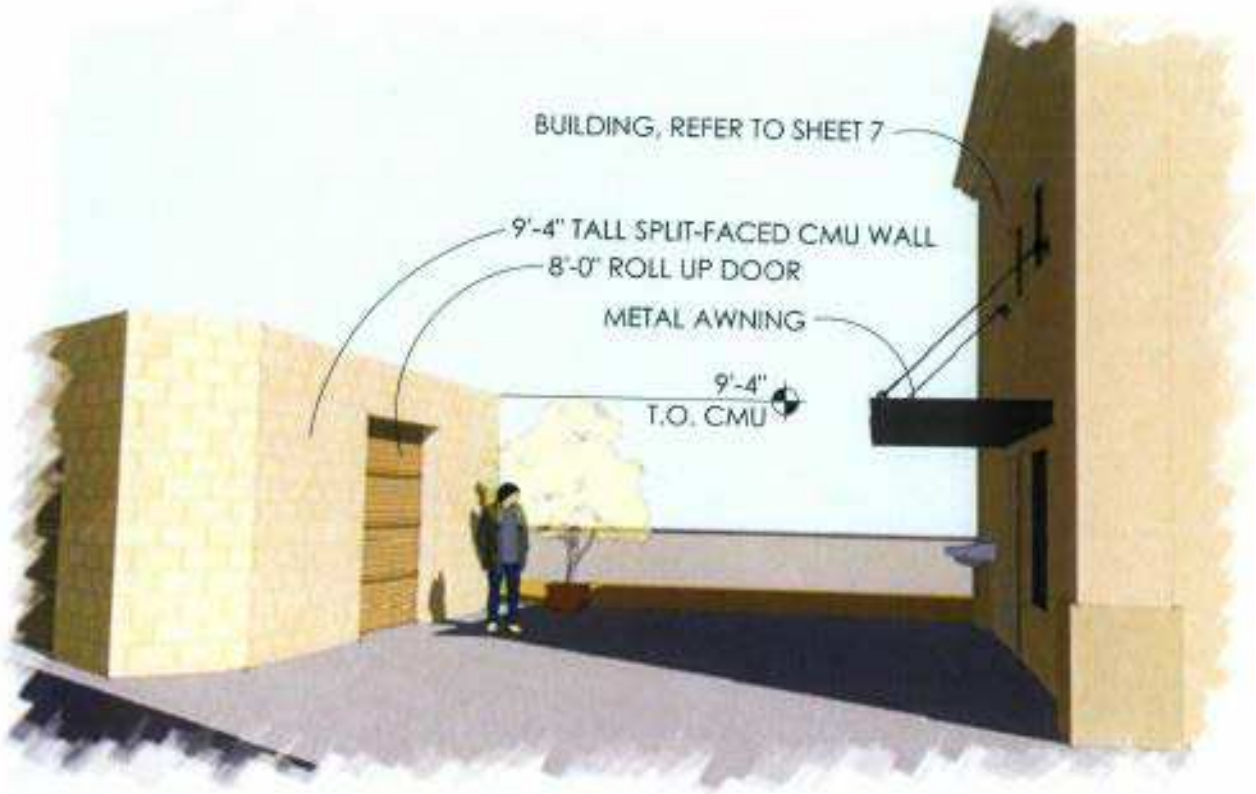

VIEW LOOKING AT STORAGE AREA

PROJECT
Mendoza Minor Use Permit
DRC2012-00114

EXHIBIT
Elevations