PROJECT
Degroot Parcel Map/Conditional Use Permit
SUB2012-00044/CO13-0002

EXHIBIT
Vicinity Map

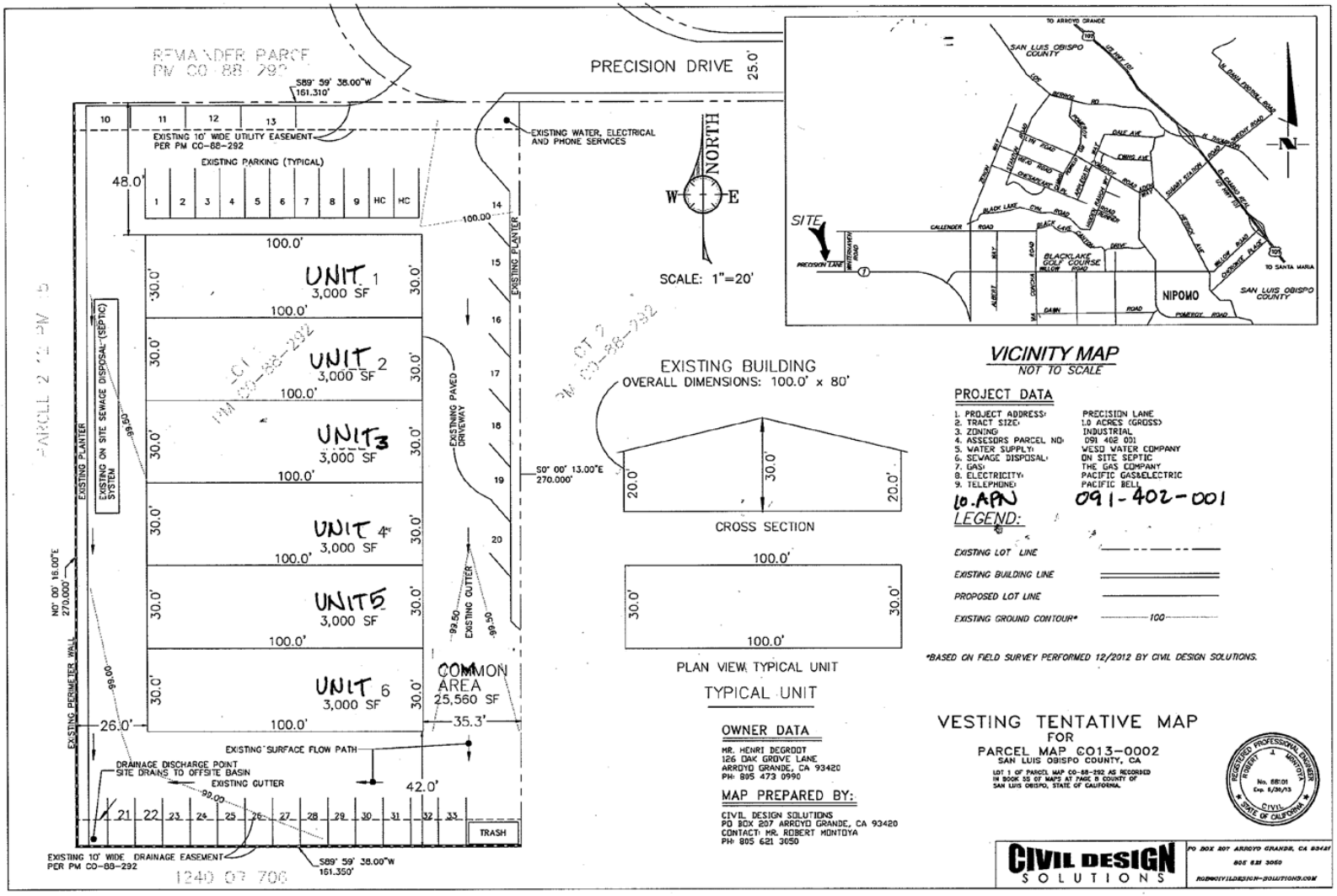

PROJECT
Degroot Parcel Map/Conditional Use Permit
SUB2012-00044/CO13-0002

EXHIBIT
Tentative Parcel Map

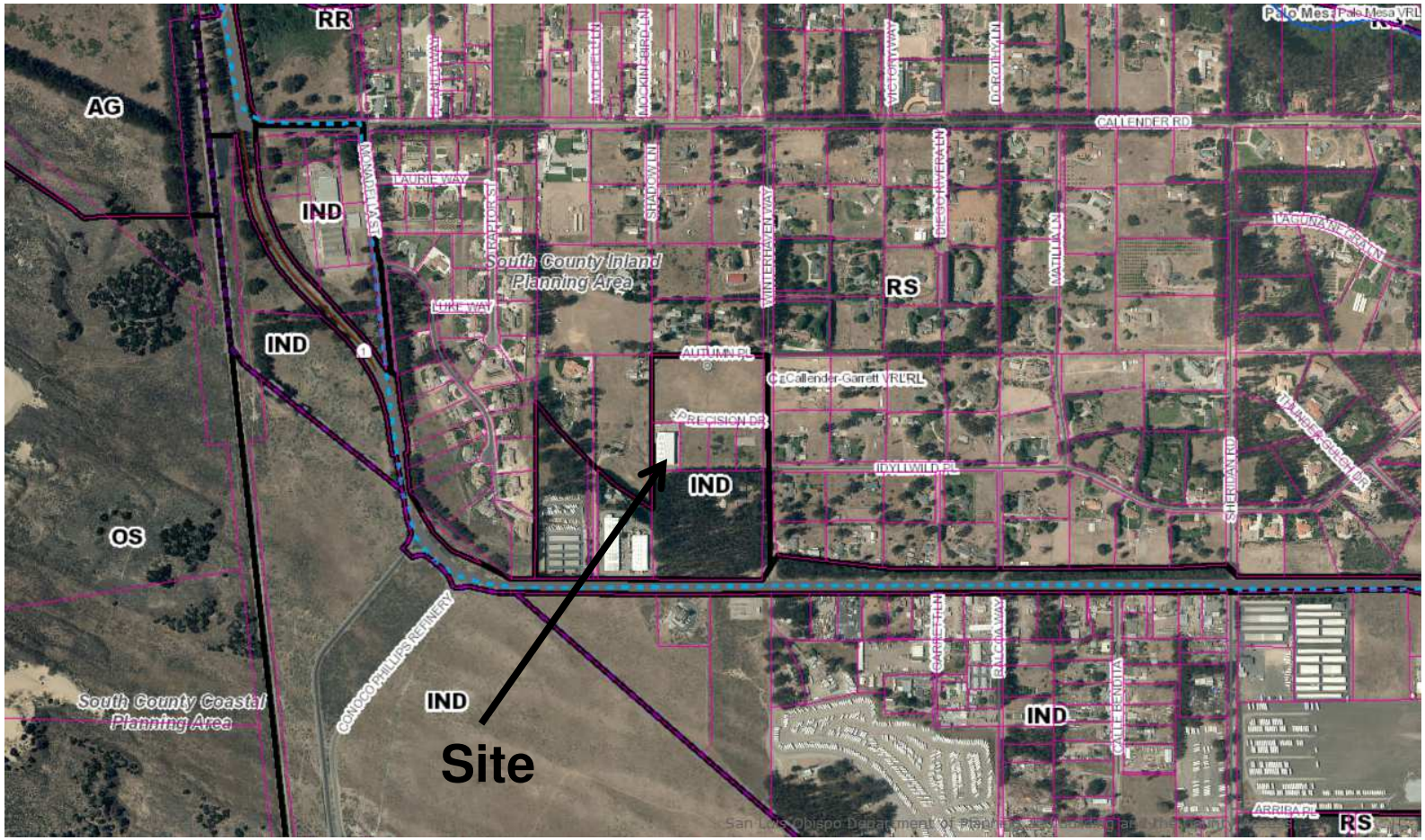

PROJECT
Degroot Parcel Map/Conditional Use Permit
SUB2012-00044/CO13-0002

EXHIBIT
Aerial Photo

PROJECT
Degroot Parcel Map/Conditional Use Permit
SUB2012-00044/CO13-0002

EXHIBIT
Enlarged Aerial Photo

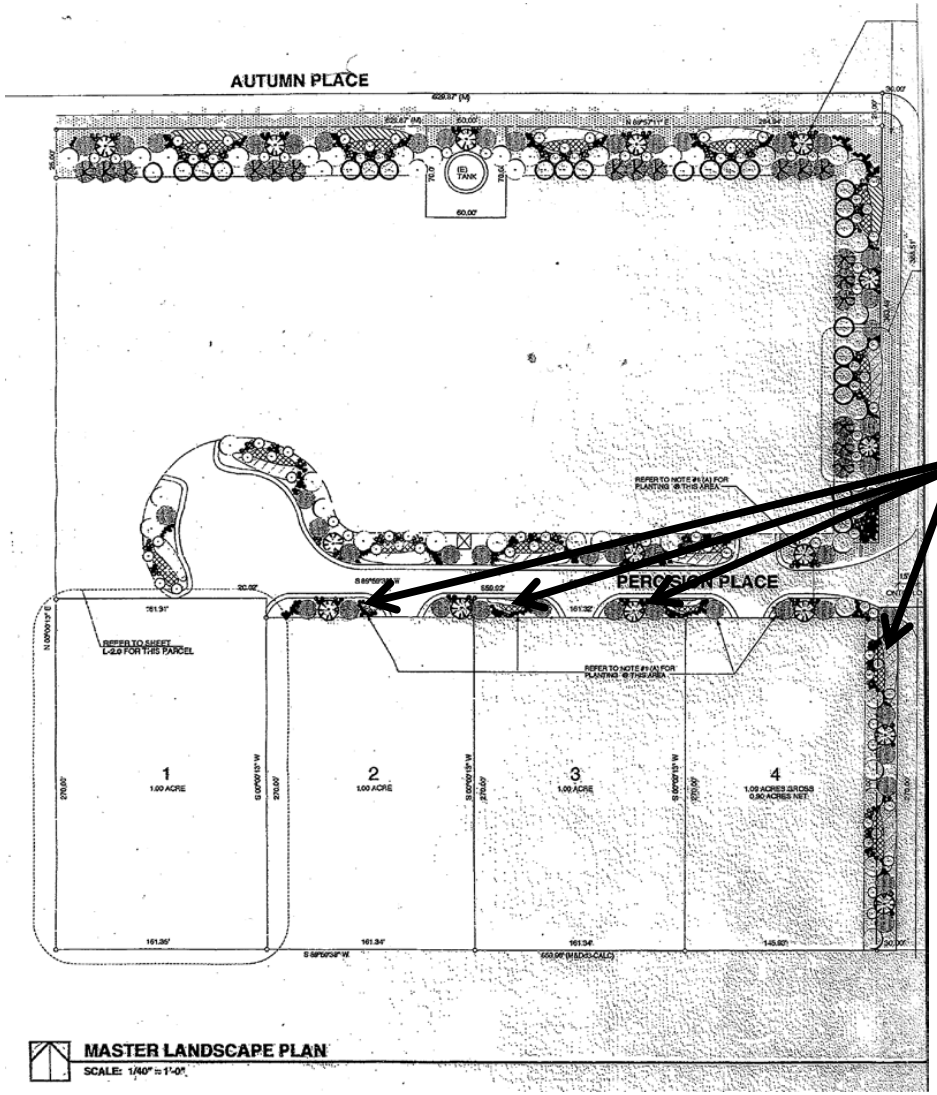

Landscaping will be required along the southern side of Precision Place and the southern strip along Winterhaven Way

PROJECT
Degroot Parcel Map/Conditional Use Permit
SUB2012-00044/CO13-0002

EXHIBIT
Approved Landscape plan for D980214P showing Winterhaven and Precision Place LS strips