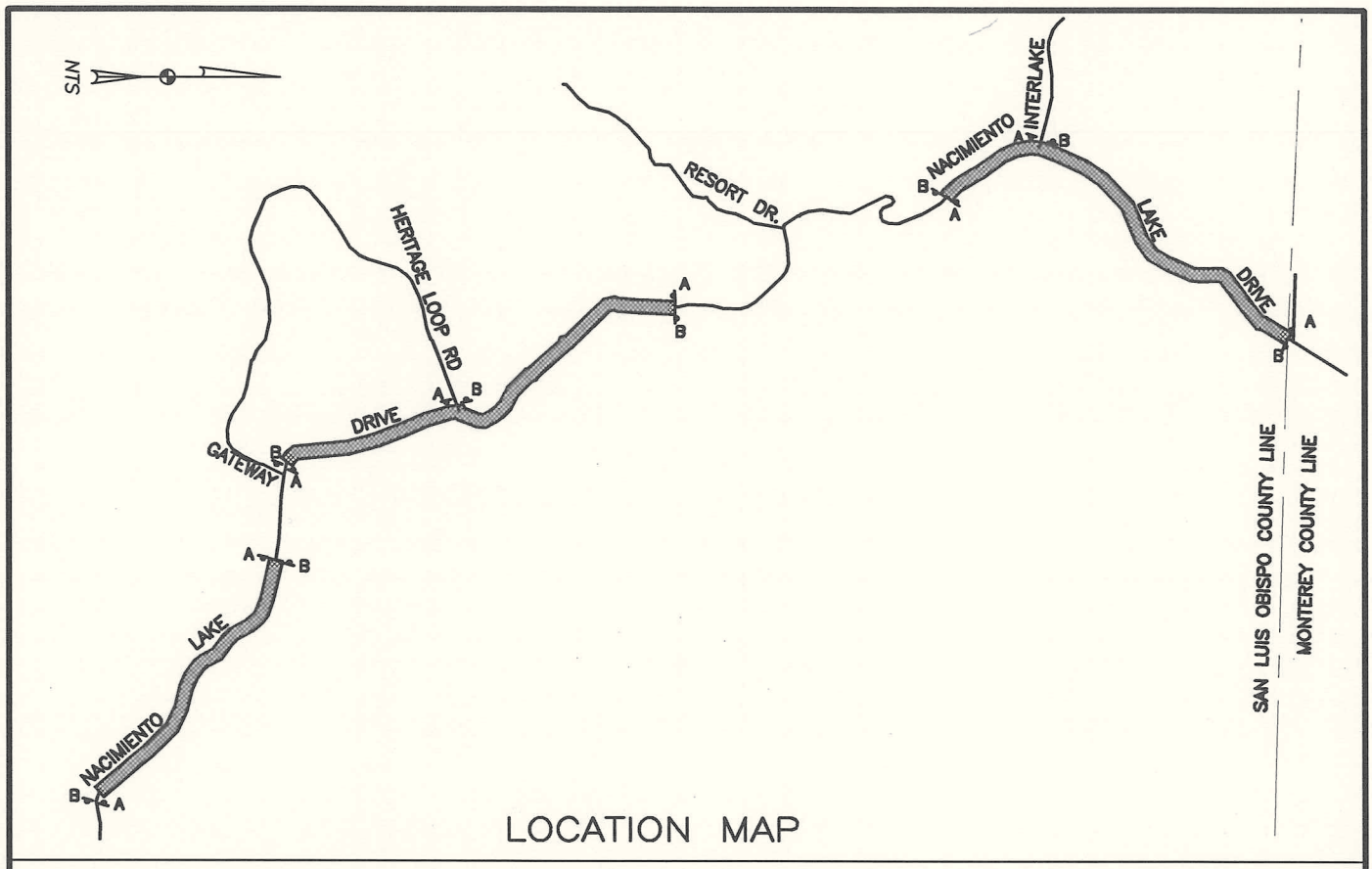

LOCATION MAP

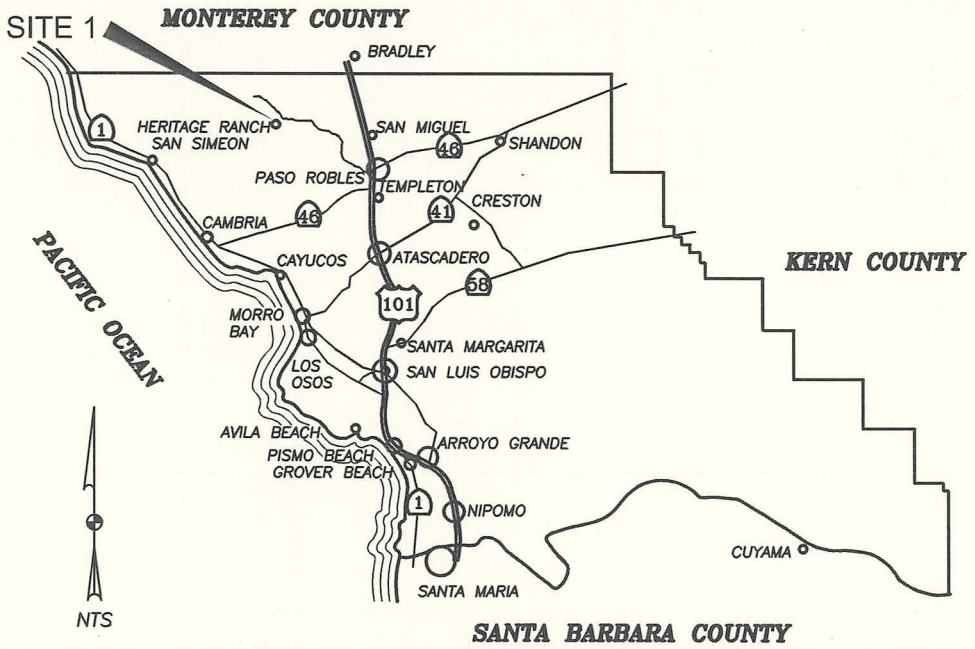

VICINITY MAP

SAN LUIS OBISPO COUNTY PUBLIC WORKS DEPT. CONTRACT No. 245R12B574

2013 CHIP SEAL CONTRACT, VARIOUS ROADS IN SAN LUIS OBISPO COUNTY

SITE 1 - HERITAGE RANCH AREA

PASO ROBLES, CA.

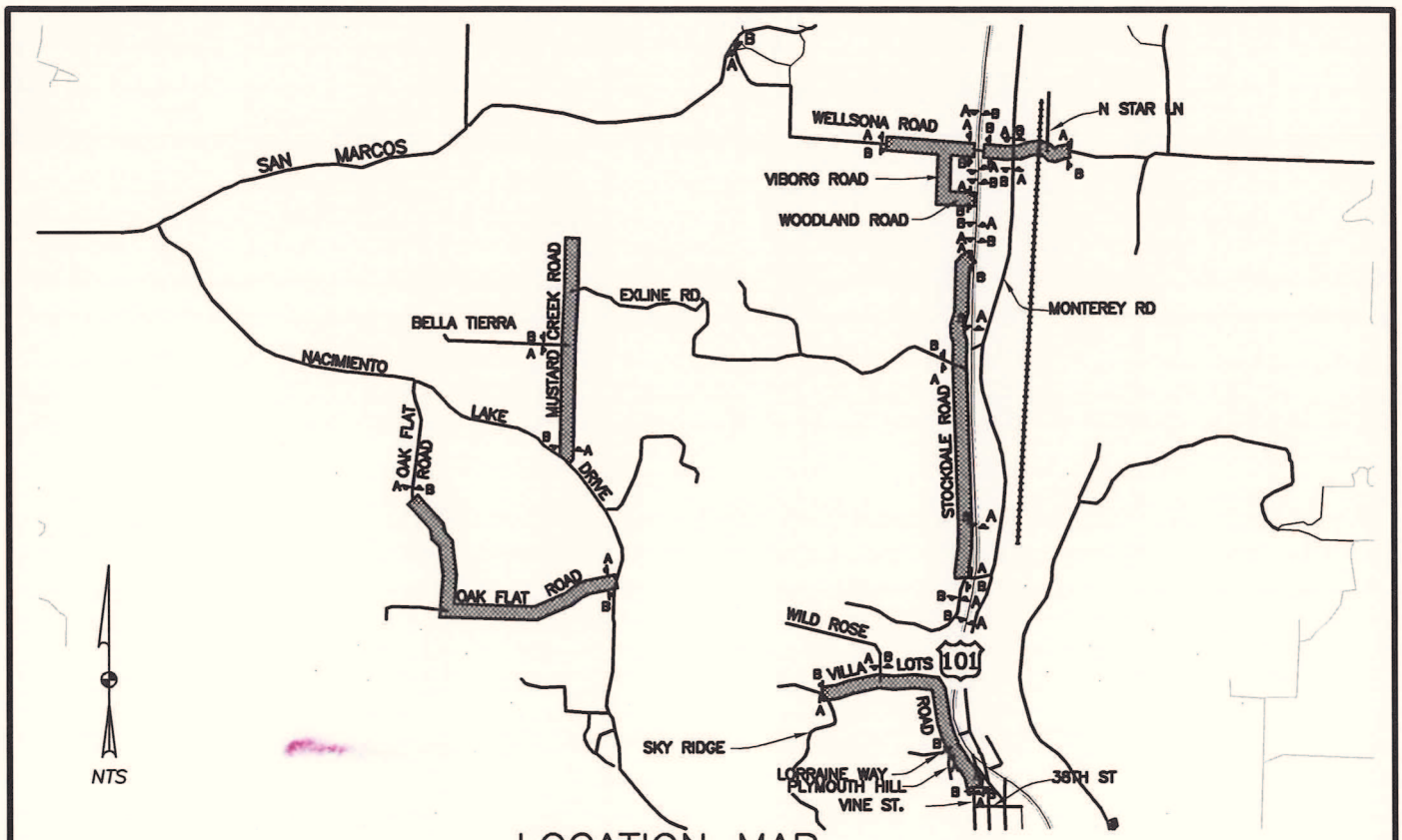

LOCATION MAP

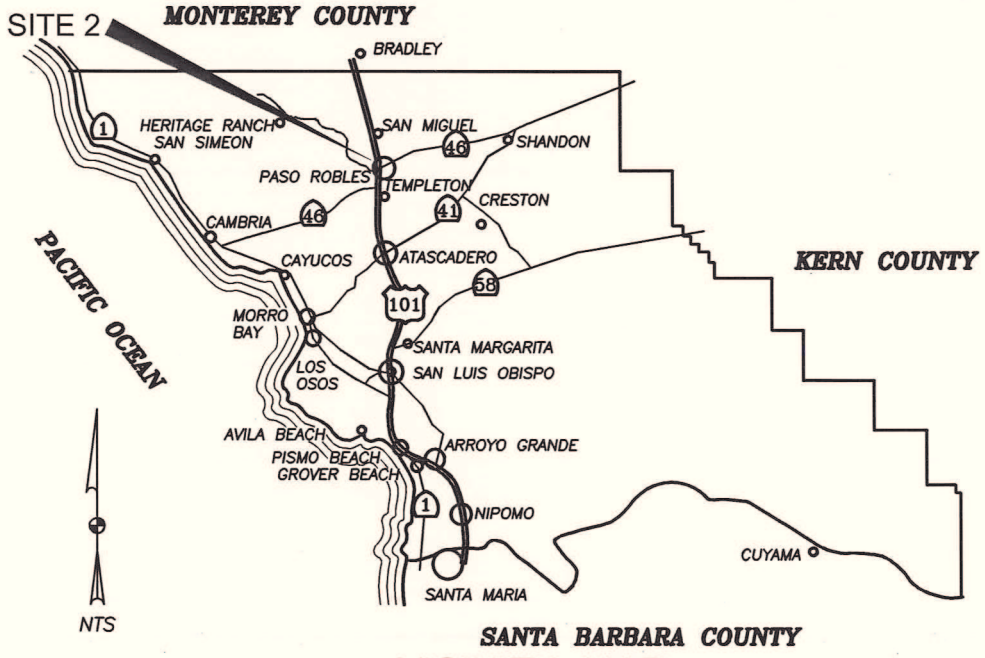

VICINITY MAP

SAN LUIS OBISPO COUNTY PUBLIC WORKS DEPT. CONTRACT No. 245R12B574

2013 CHIP SEAL CONTRACT, VARIOUS ROADS IN SAN LUIS OBISPO COUNTY

SITE 2 - PASO ROBLES AREA

PASO ROBLES, CA.

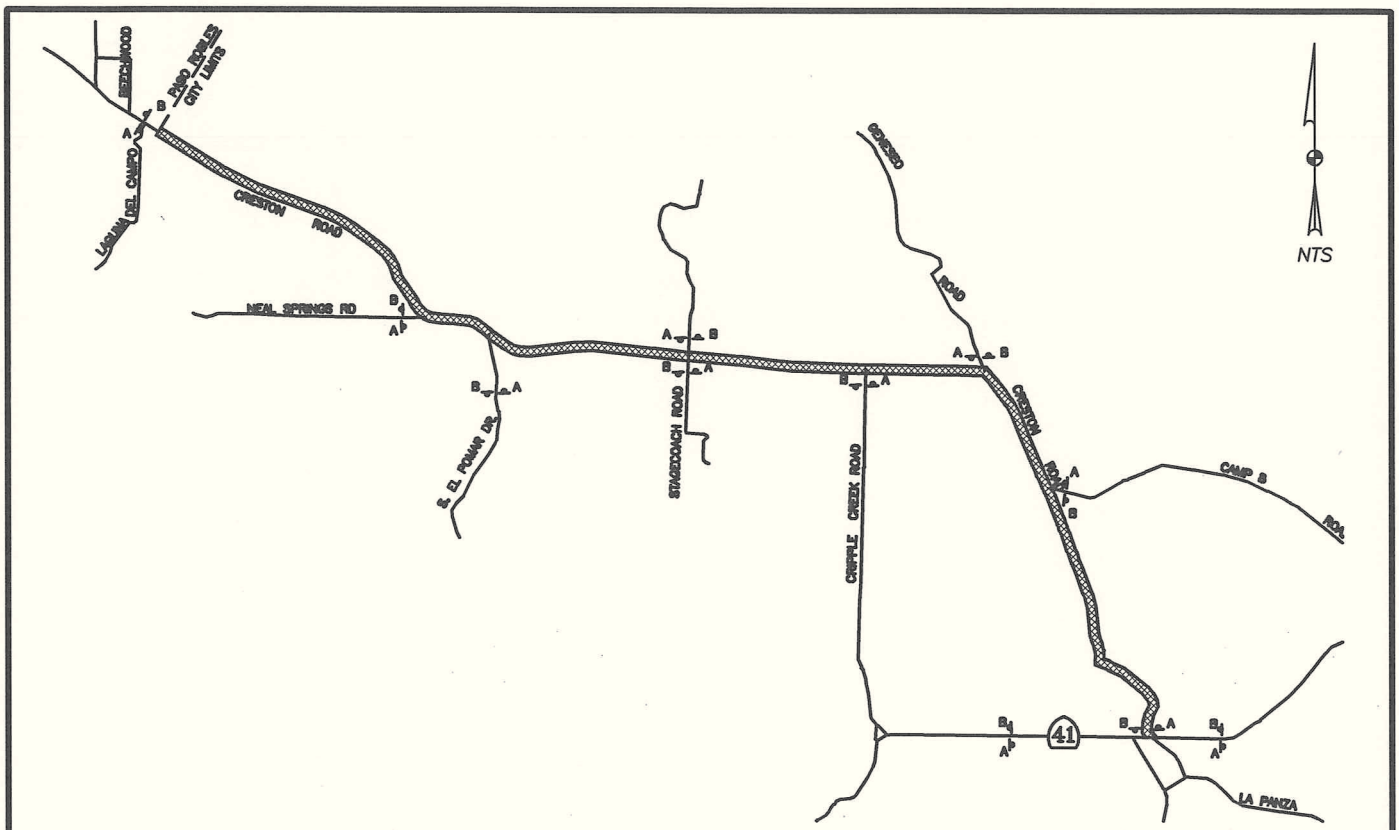

LOCATION MAP

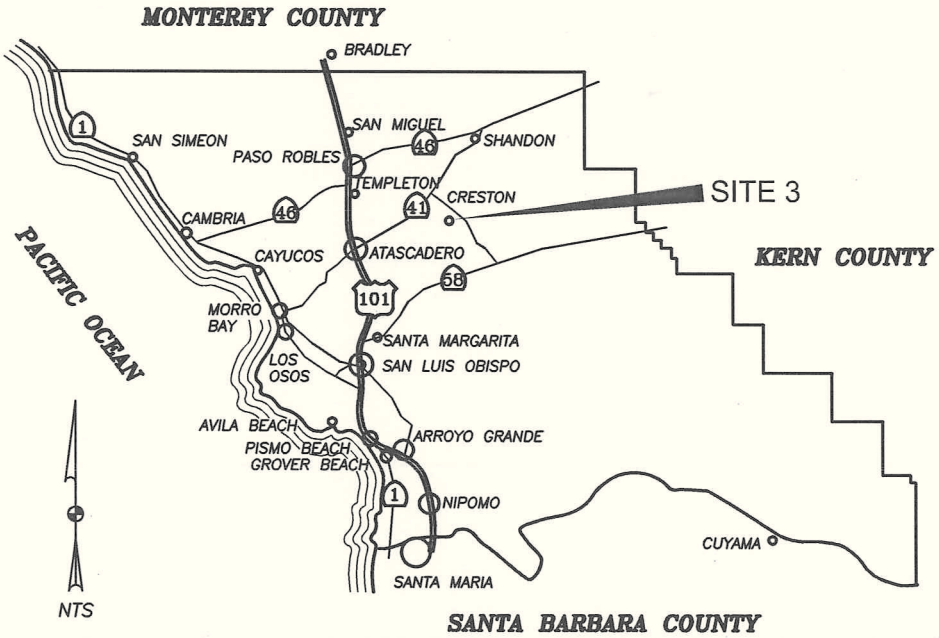

VICINITY MAP

SAN LUIS OBISPO COUNTY PUBLIC WORKS DEPT. CONTRACT No. 245R12B574

2013 CHIP SEAL CONTRACT, VARIOUS ROADS IN SAN LUIS OBISPO COUNTY

SITE 3 - CRESTON AREA

CRESTON, CA.

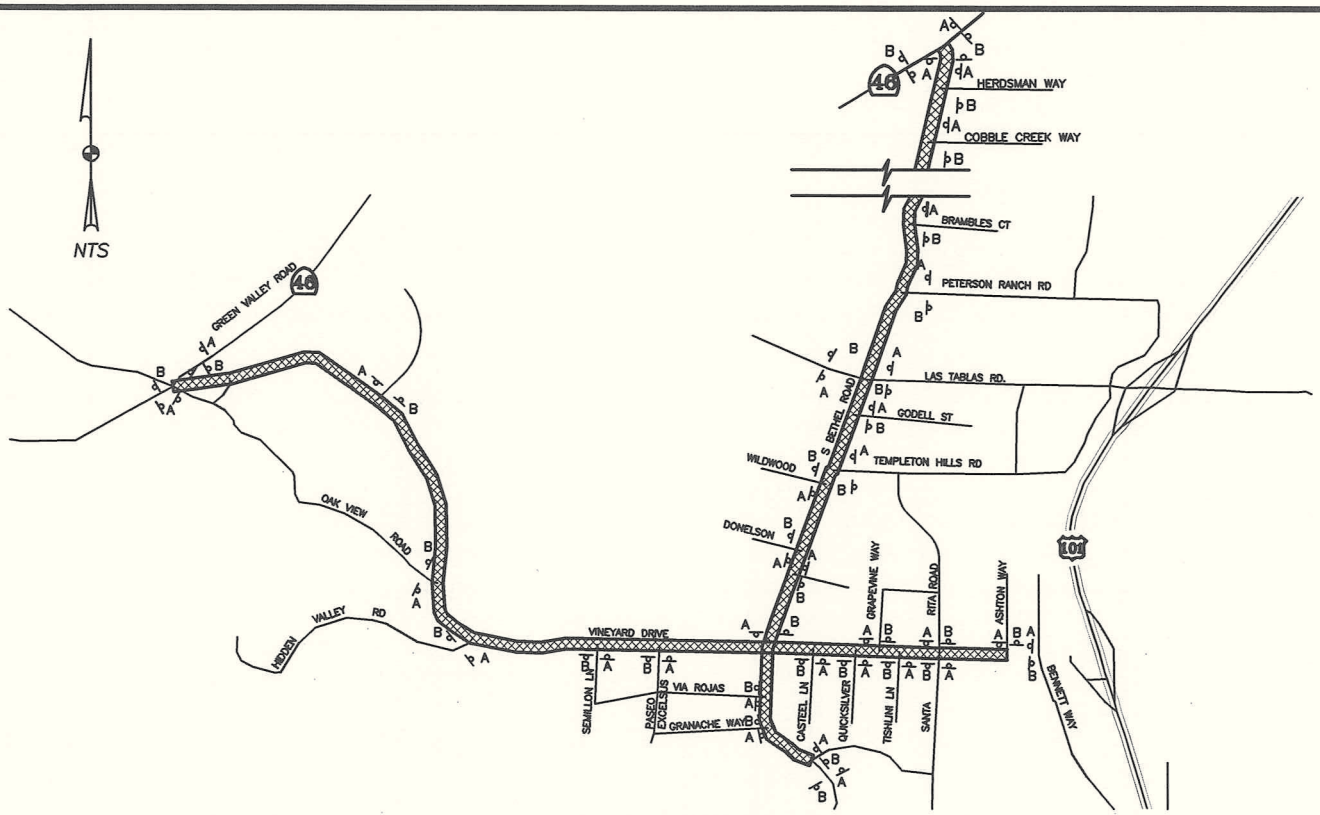

LOCATION MAP

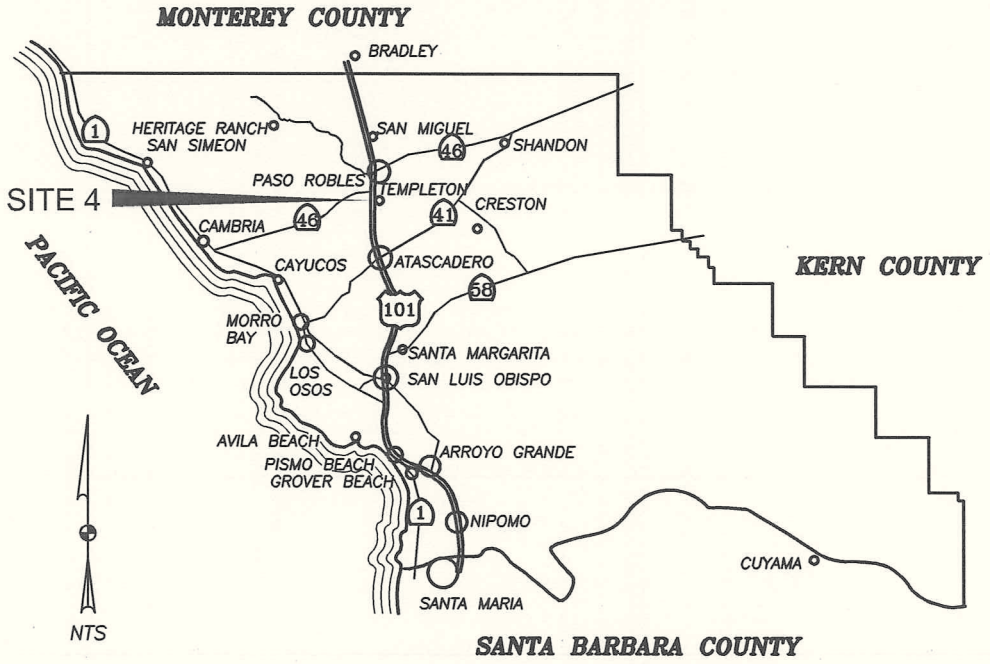

VICINITY MAP

SAN LUIS OBISPO COUNTY PUBLIC WORKS DEPT. CONTRACT No. 245R12B574

2013 CHIP SEAL CONTRACT, VARIOUS ROADS IN SAN LUIS OBISPO COUNTY

SITE 4 - TEMPLETON AREA

TEMPLETON, CA.

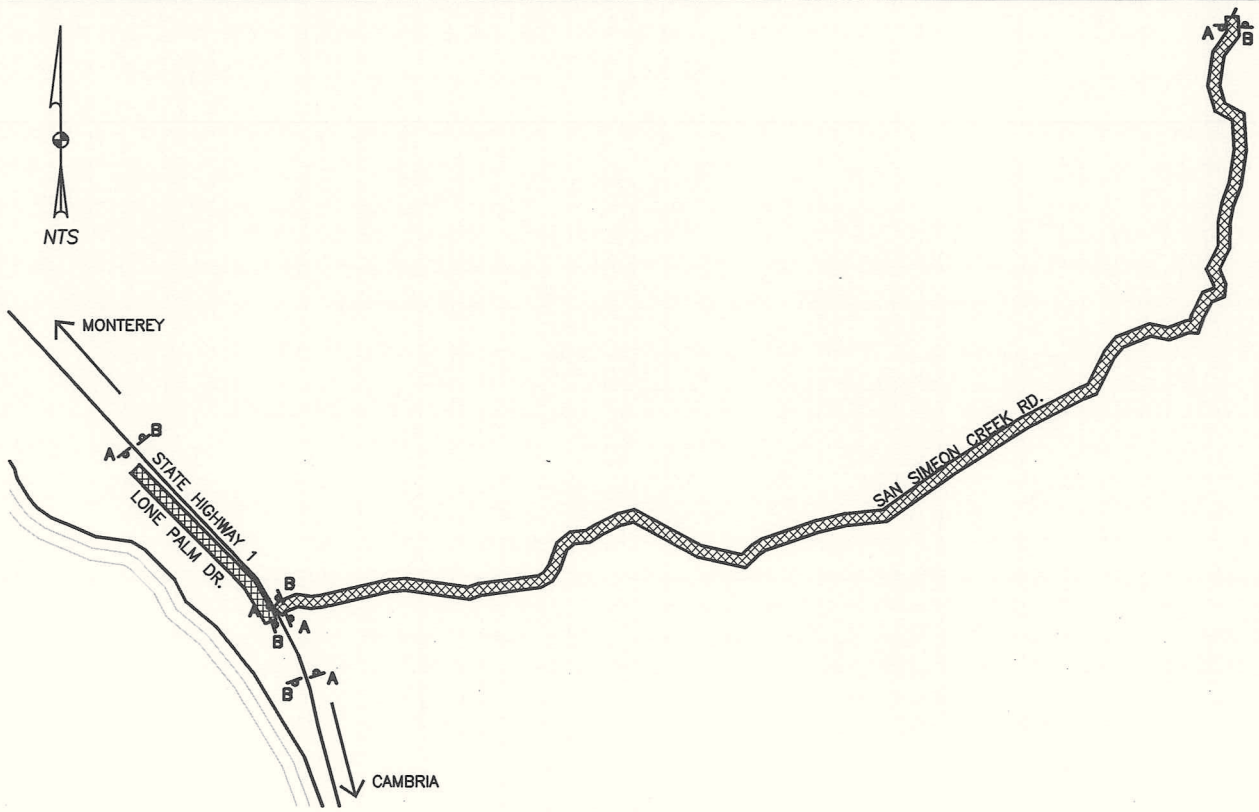

LOCATION MAP

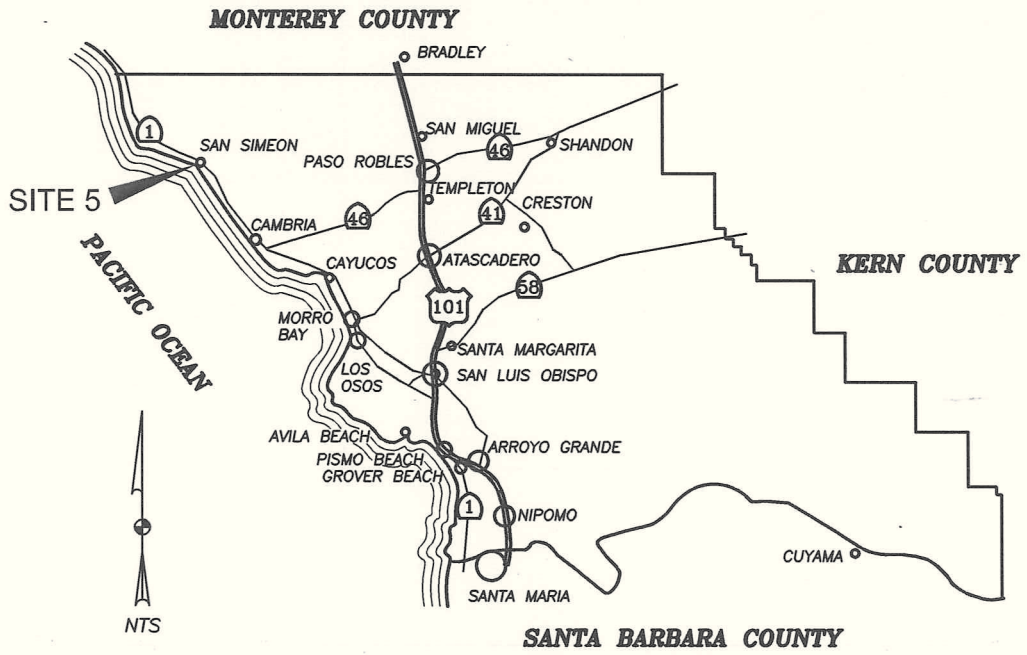

VICINITY MAP

SAN LUIS OBISPO COUNTY PUBLIC WORKS DEPT. CONTRACT No. 245R12B574

2013 CHIP SEAL CONTRACT, VARIOUS ROADS IN SAN LUIS OBISPO COUNTY

SITE 5 - SAN SIMEON AREA

SAN SIMEON, CA.