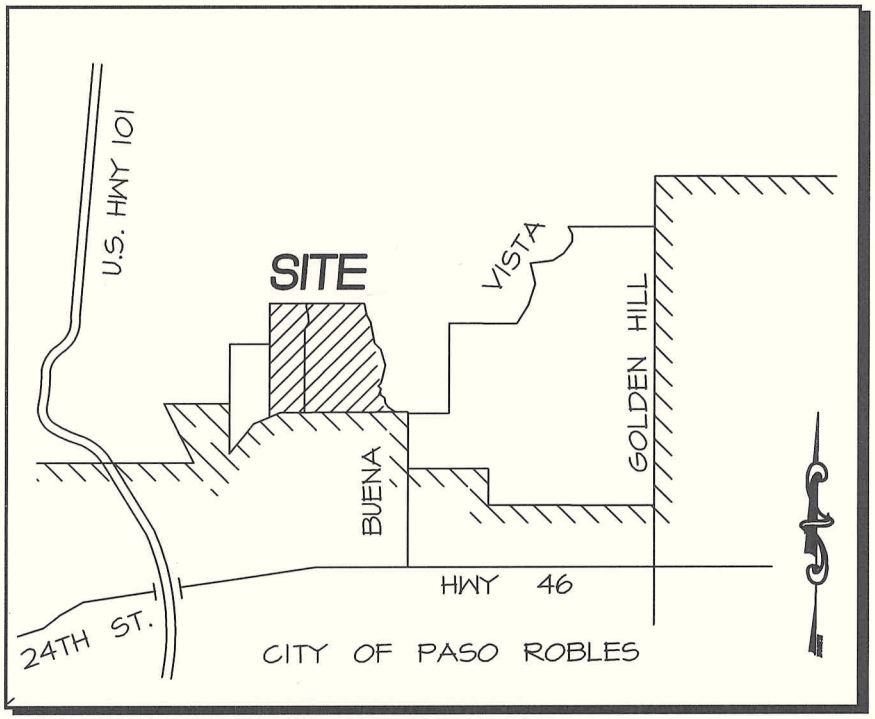

VICINITY MAP

N.T.S.

PARCEL MAP COAL 13-0044

BEING AN ADJUSTMENT OF THE LINES BETWEEN PARCEL 1 OF PARCEL MAP COAL 01-0481 AS SHOWN ON THE MAP RECORDED IN BOOK 58 AT PAGE 78 OF PARCEL MAPS, AND PARCEL 1 OF PARCEL MAP CO 07-0057 AS SHOWN ON THE MAP RECORDED IN BOOK 75 AT PAGE 86 OF PARCEL MAPS, FILED IN THE OFFICE OF THE COUNTY RECORDER, COUNTY OF SAN LUIS OBISPO, STATE OF CALIFORNIA

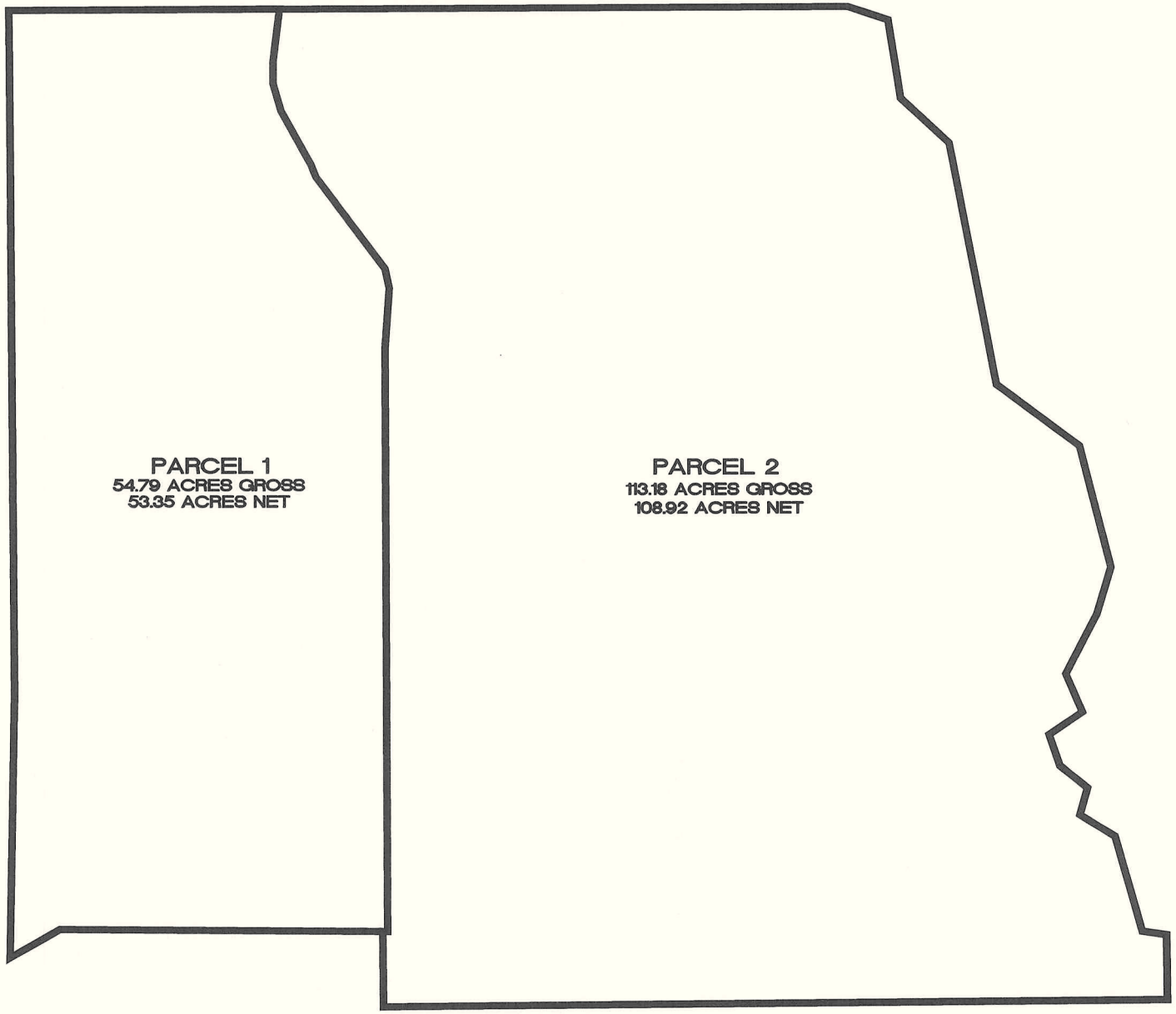

PARCEL MAP COAL 13-0044

PROPOSED PARCEL CONFIGURATION

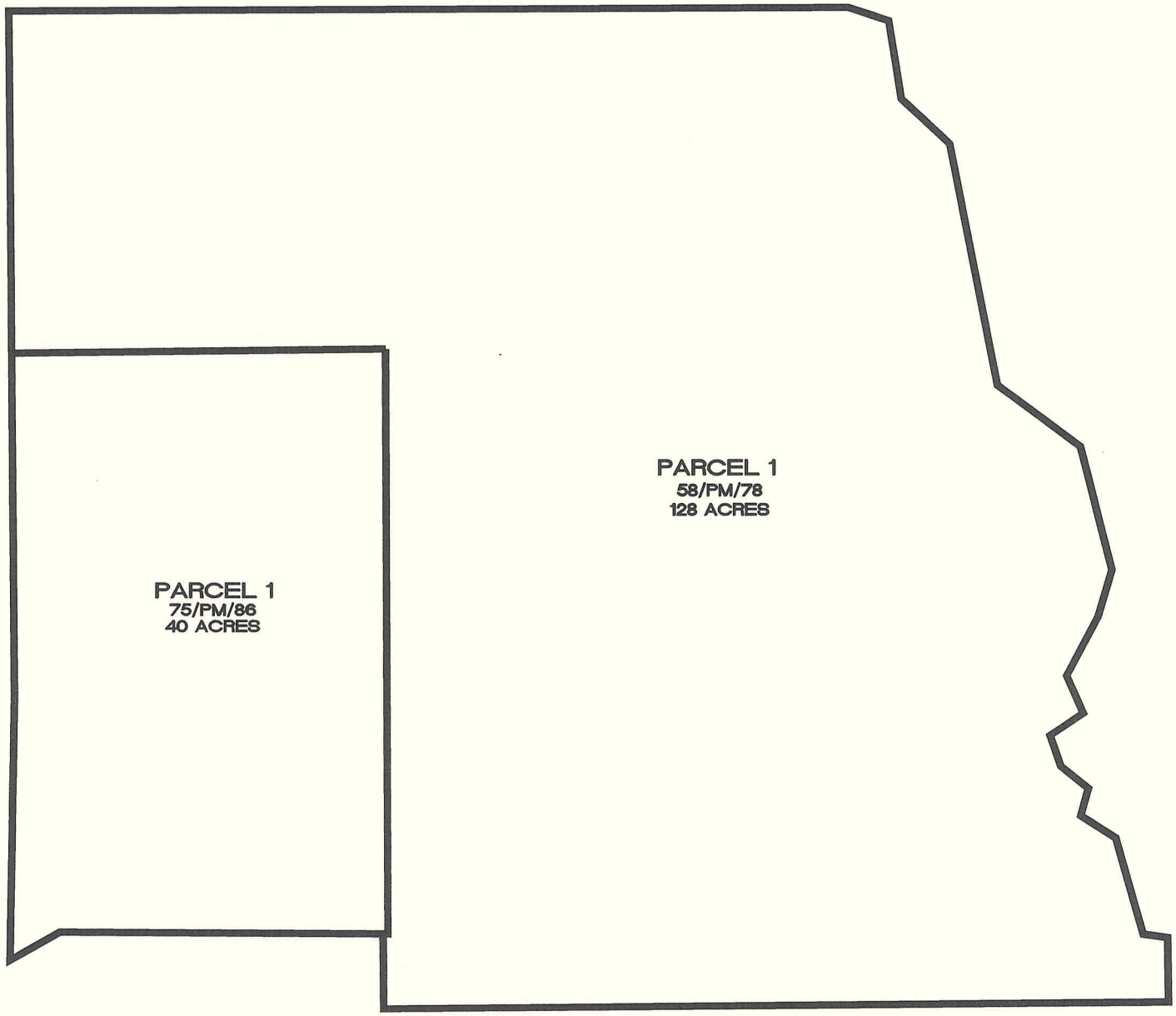

PARCEL MAP COAL 13-0044

EXISTING PARCEL CONFIGURATION