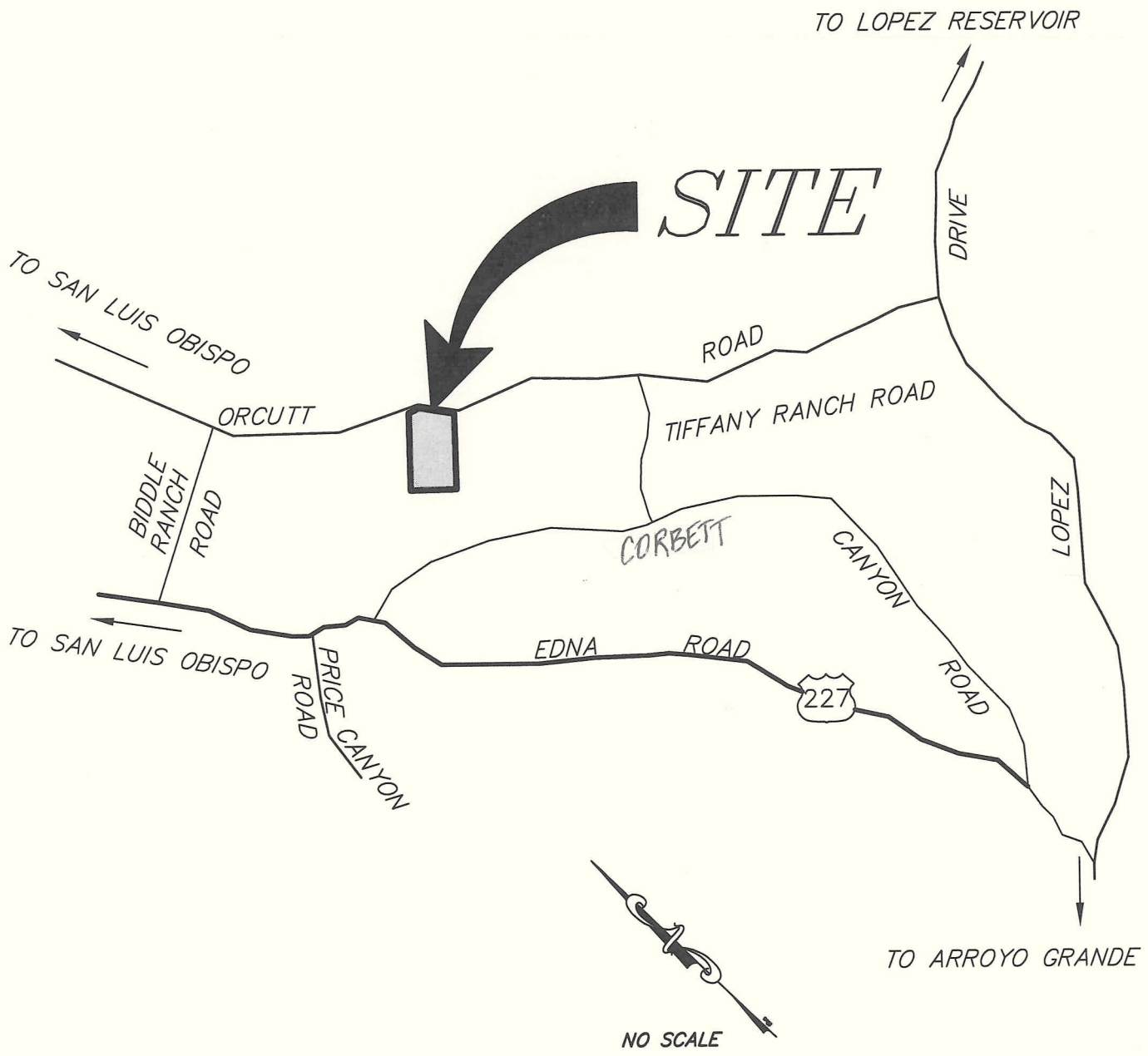

triad/holmes associates

PM CO 10-0085	
JOB NO. 11.00558 / DWG RW	VICINITY MAP

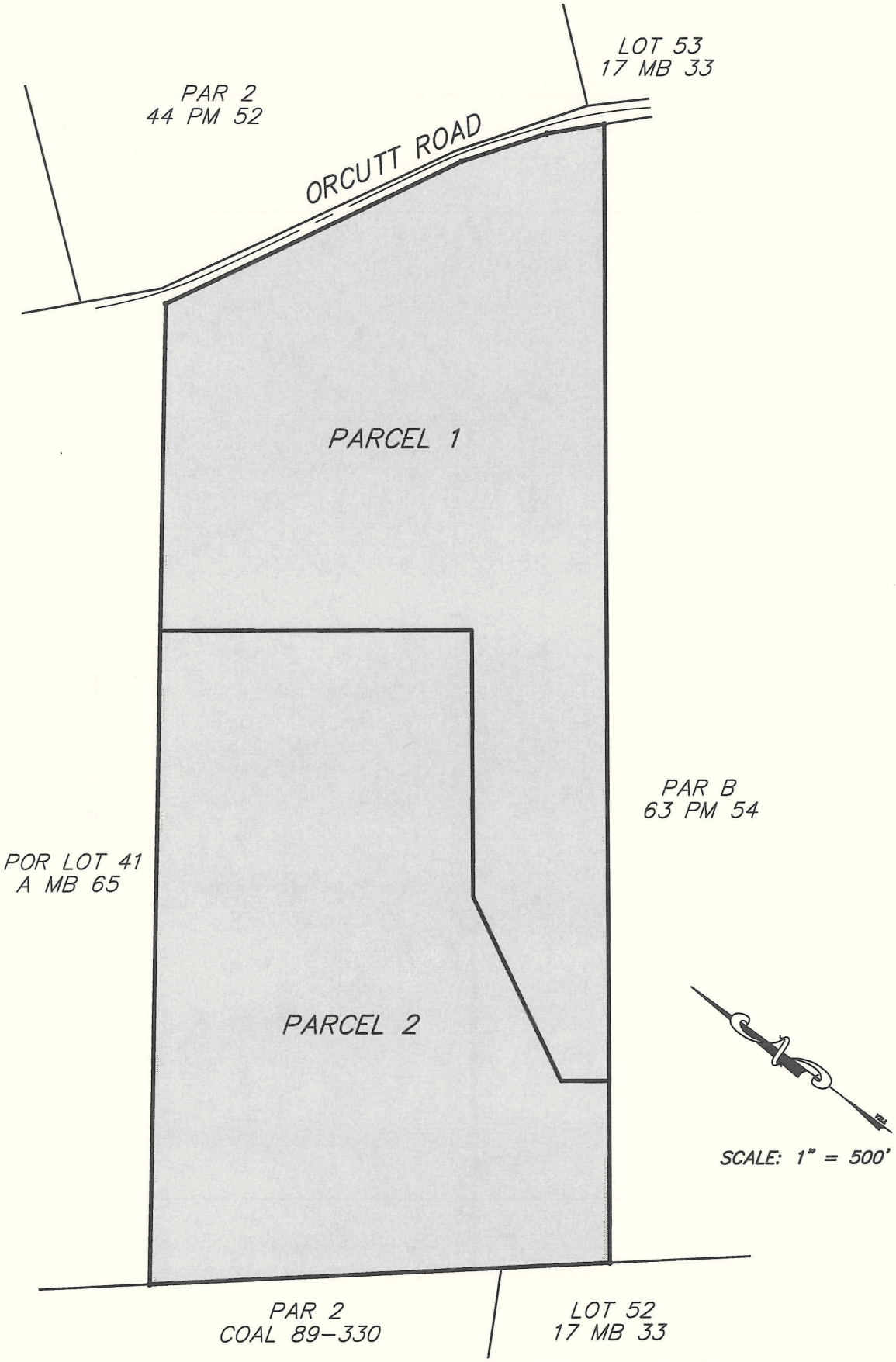

PM CO 10-0085

triad/holmes associates

JOB NO.	LAYOUT MAP
11.00558	
DWG CAB	

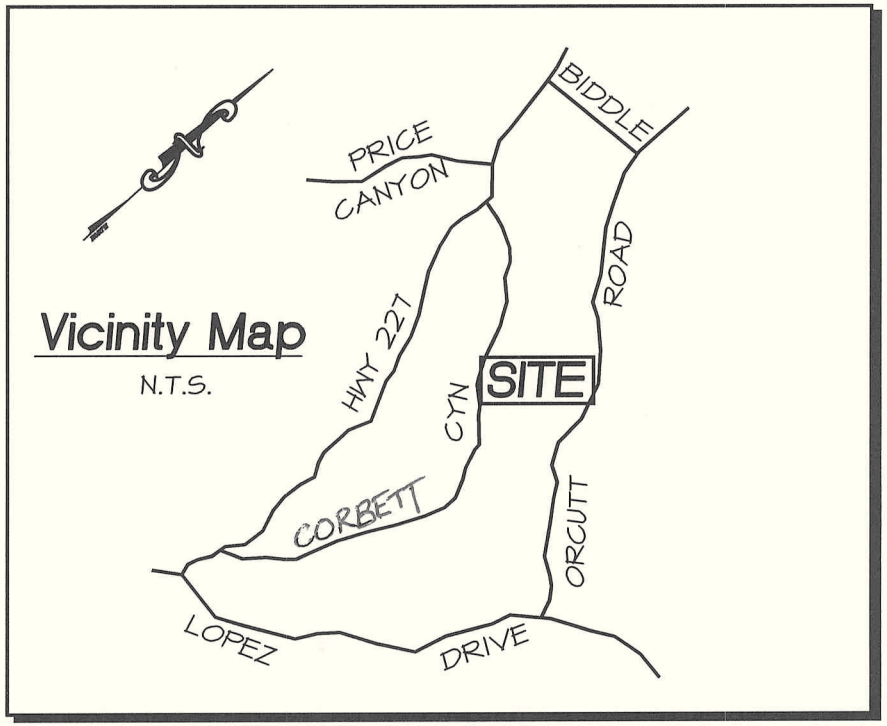

PARCEL MAP CO 11-0059

BEING A SUBDIVISION OF PARCEL 2 OF PARCEL MAP COAL 85-083 AS SHOWN ON THE MAP RECORDED JULY 7, 1986 IN BOOK 39 AT PAGE 58 OF PARCEL MAPS, FILED IN THE OFFICE OF THE COUNTY RECORDER, COUNTY OF SAN LUIS OBISPO, STATE OF CALIFORNIA

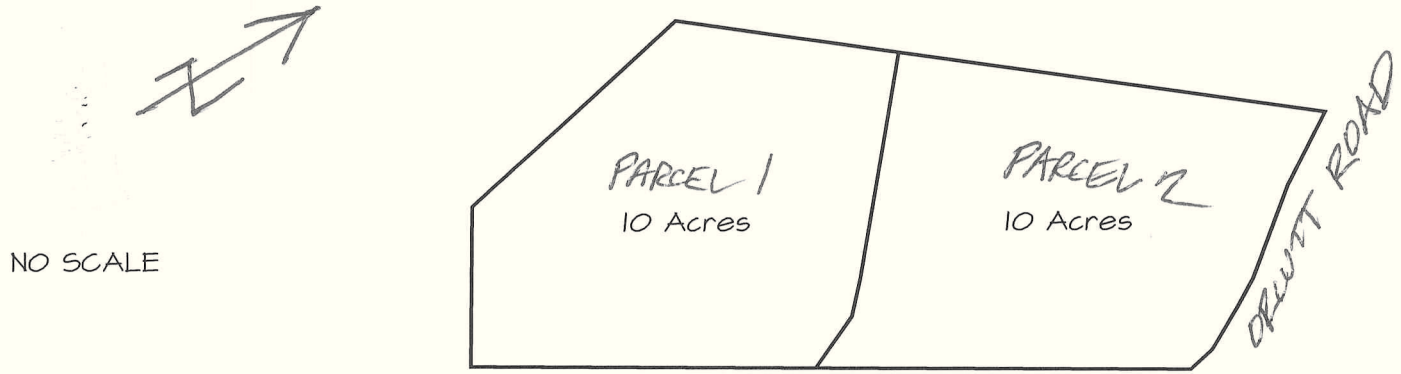

LAY OUT MAP

PROPOSED PARCEL CONFIGURATION

PARCEL MAP CO 11-0059

BEING A SUBDIVISION OF PARCEL 2 OF PARCEL MAP COAL 85-083 AS SHOWN ON THE MAP RECORDED JULY 7, 1986 IN BOOK 39 AT PAGE 58 OF PARCEL MAPS, FILED IN THE OFFICE OF THE COUNTY RECORDER, COUNTY OF SAN LUIS OBISPO, STATE OF CALIFORNIA

PARCEL MAP CO 04-0627

BEING A SUBDIVISION OF
A PORTION OF LOT 13
OF ALMOND RIDGE ORCHARDS No. 2,
PER 2-MAPS-34,
IN THE COUNTY OF SAN LUIS OBISPO,
STATE OF CALIFORNIA

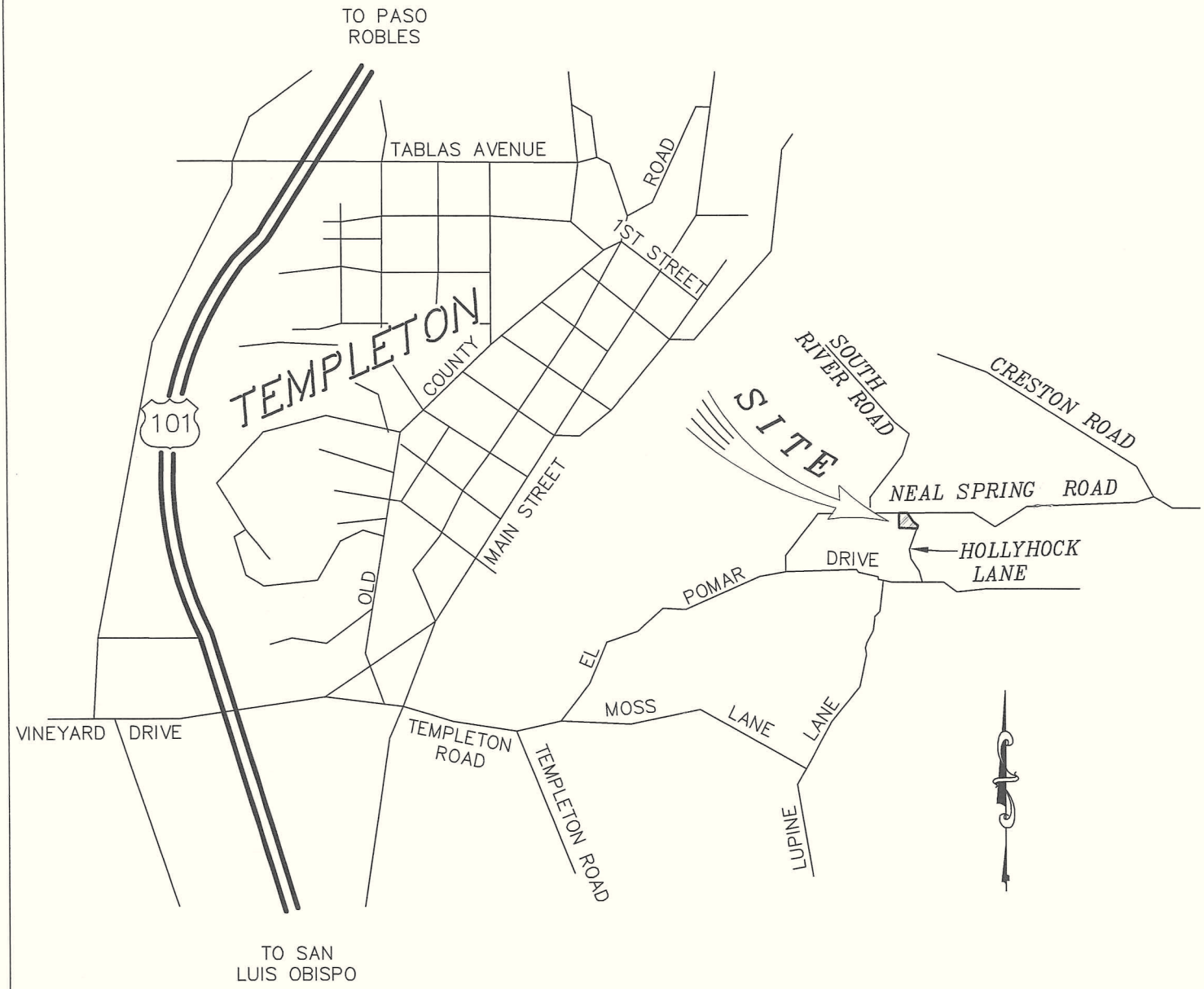

VICINITY MAP

NO SCALE

TWIN CITIES SURVEYING INC.
TEMPLETON, CALIFORNIA
JN 04188

PARCEL MAP CO 04-0627

BEING A SUBDIVISION OF
A PORTION OF LOT 13
OF ALMOND RIDGE ORCHARDS No. 2,
PER 2-MAPS-34,
IN THE COUNTY OF SAN LUIS OBISPO,
STATE OF CALIFORNIA

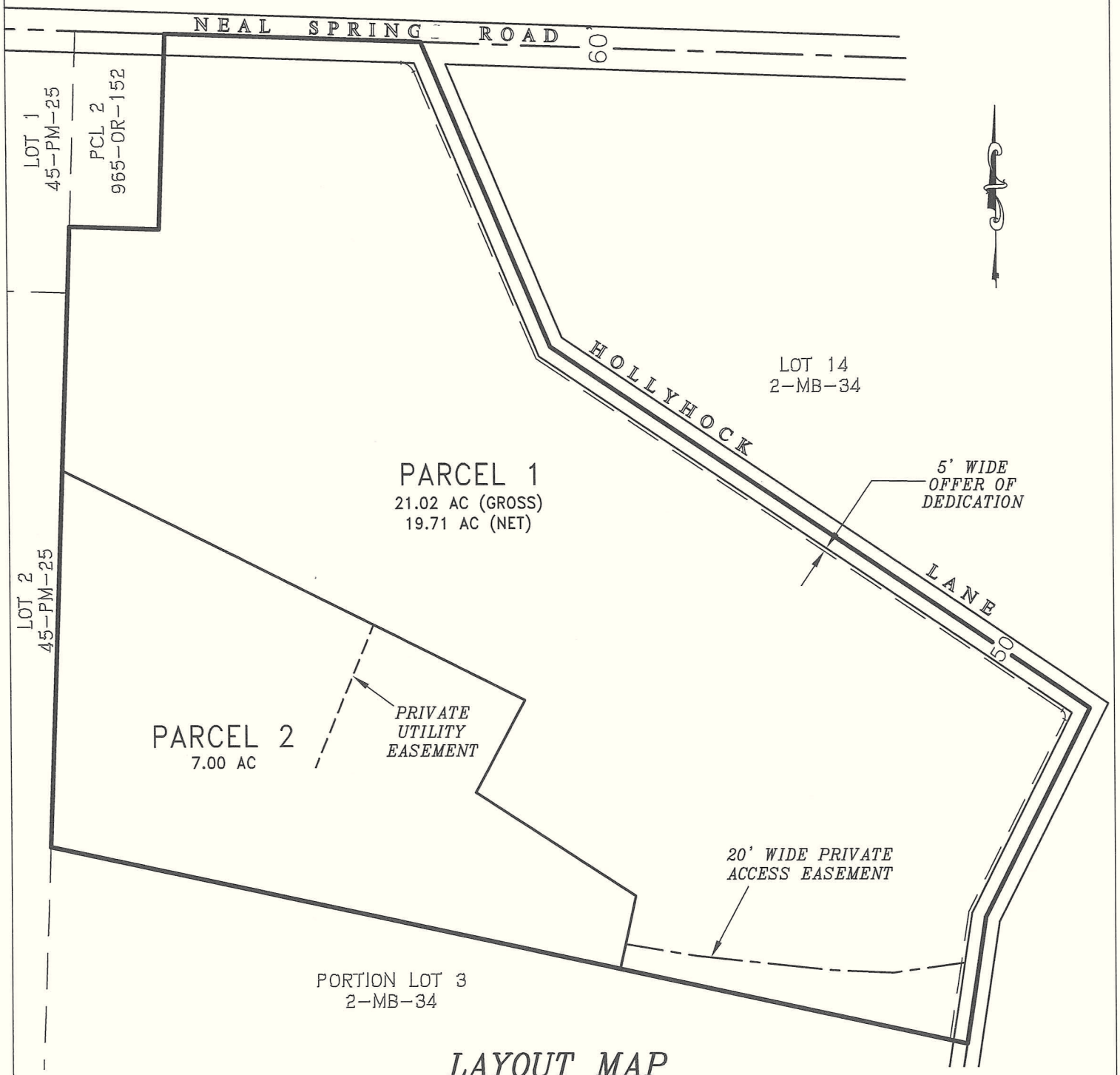

LAYOUT MAP

1"=200 FT.

JN 04188

TWIN CITIES SURVEYING INC.
TEMPLETON, CALIFORNIA