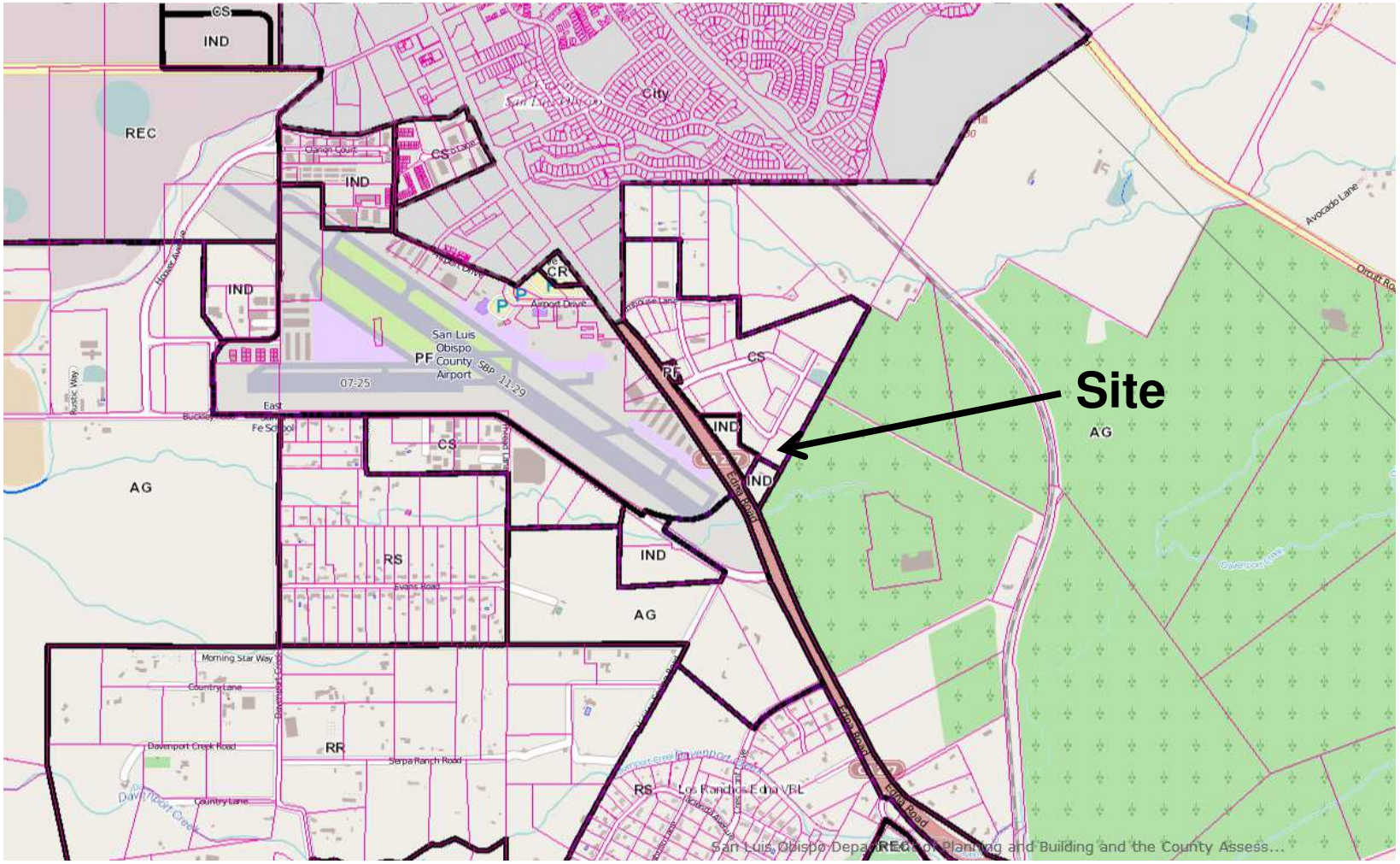

PROJECT

PEDP Inc., Parcel Map
SUB2013-00010/CO13-0048

EXHIBIT

Vicinity Map

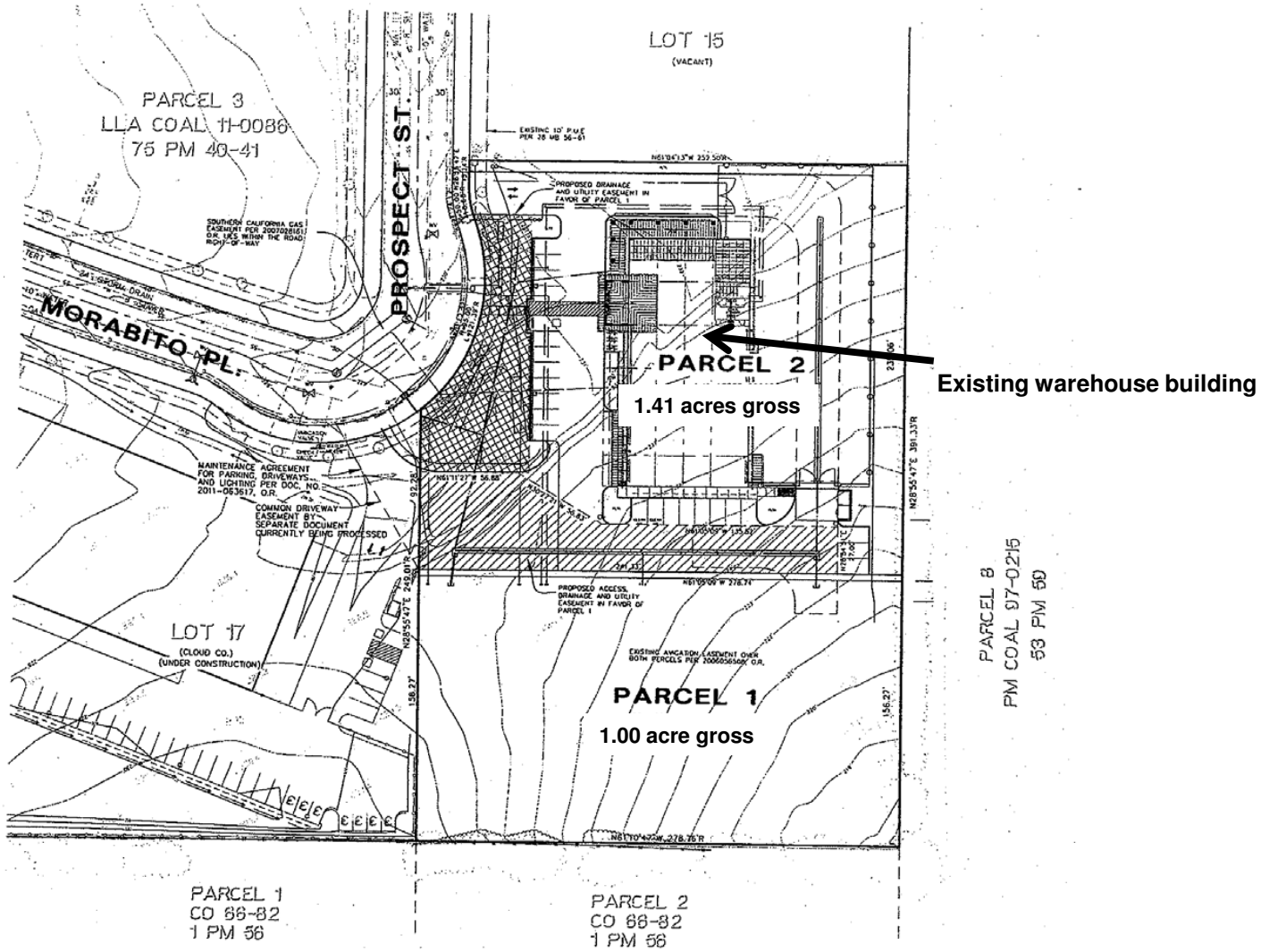

PROJECT

PEDP Inc., Parcel Map
SUB2013-00010 CO 13-0048

EXHIBIT

Tentative Parcel Map

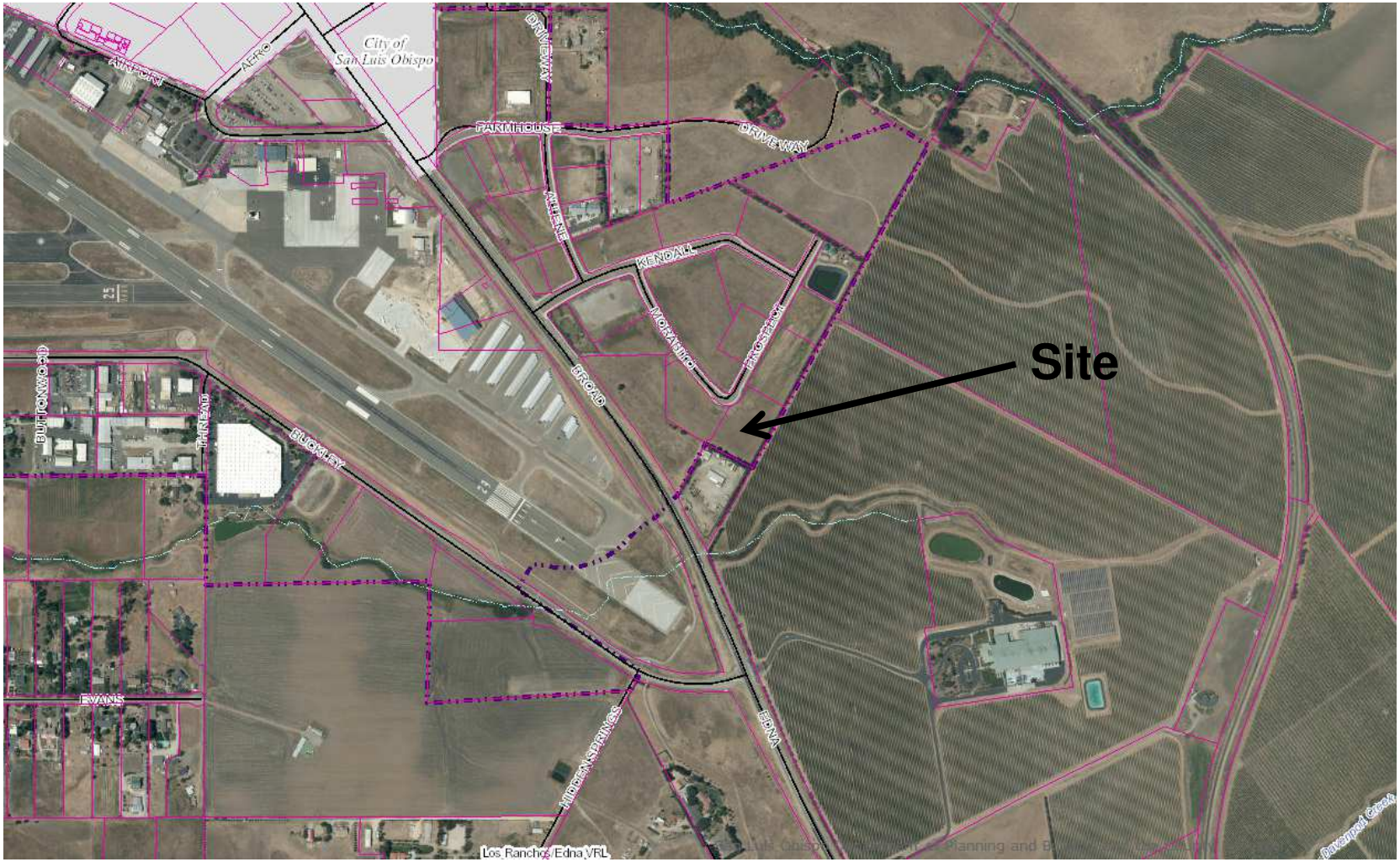

Page 3 of 4

Attachment E

PROJECT

PEDP Inc., Parcel Map
SUB2013-00010/CO 13-0048

EXHIBIT

Aerial Photo

PROJECT
EXHIBIT

PROJECT

PEDP Inc., Parcel Map
SUB2013-00010/ CO13-0048

EXHIBIT

Enlarged Aerial Photo