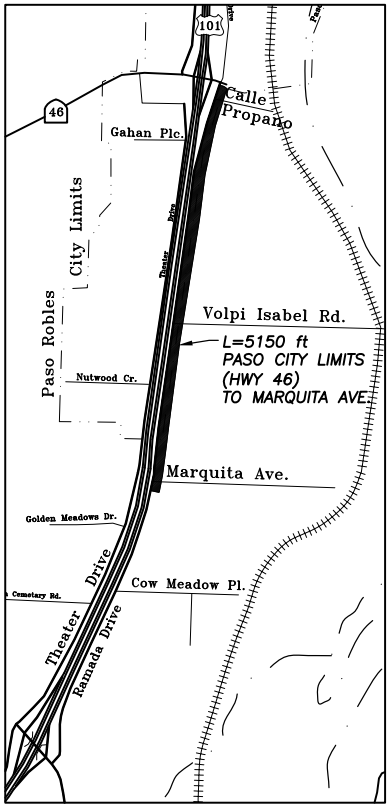

SITE 1 – RAMADA DRIVE
(PASO CITY LIMITS
TO MARQUITA AVE.)

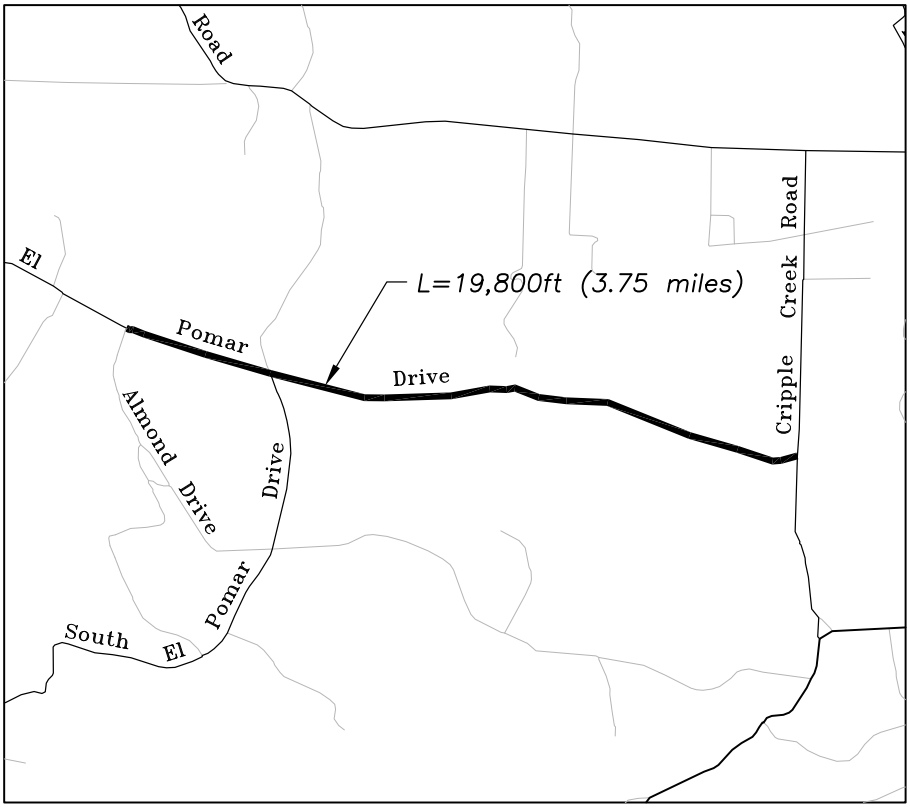

SITE 2 EL POMAR DRIVE

LOCATION MAP

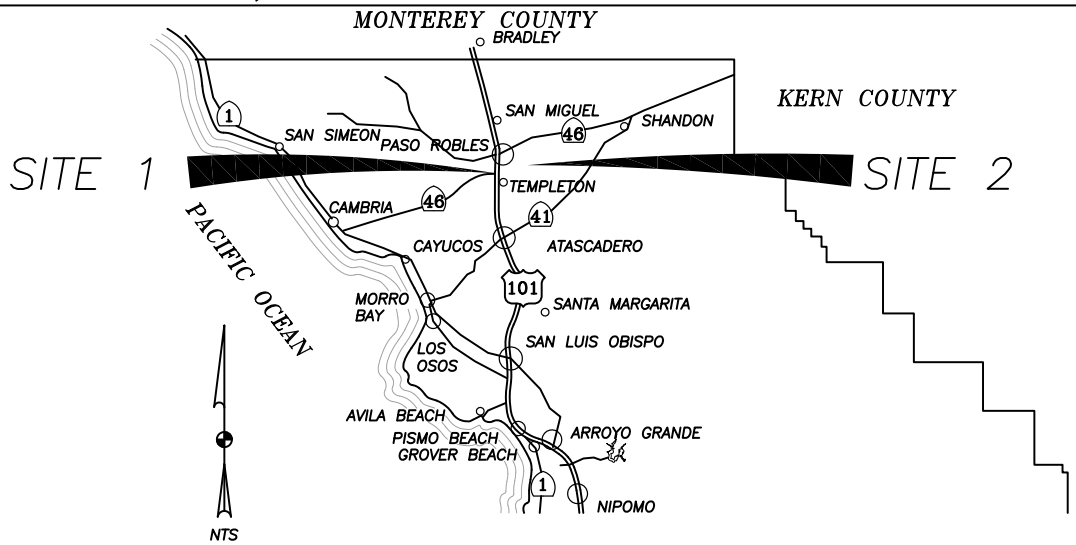

VICINITY MAP

PROJECT NO. 300482

Asphalt Overlay 2013, Ramada Drive and El Pomar Road
San Luis Obispo County

COUNTY OF SAN LUIS OBISPO, CA.
PUBLIC WORKS DEPARTMENT