VICINITY MAPS

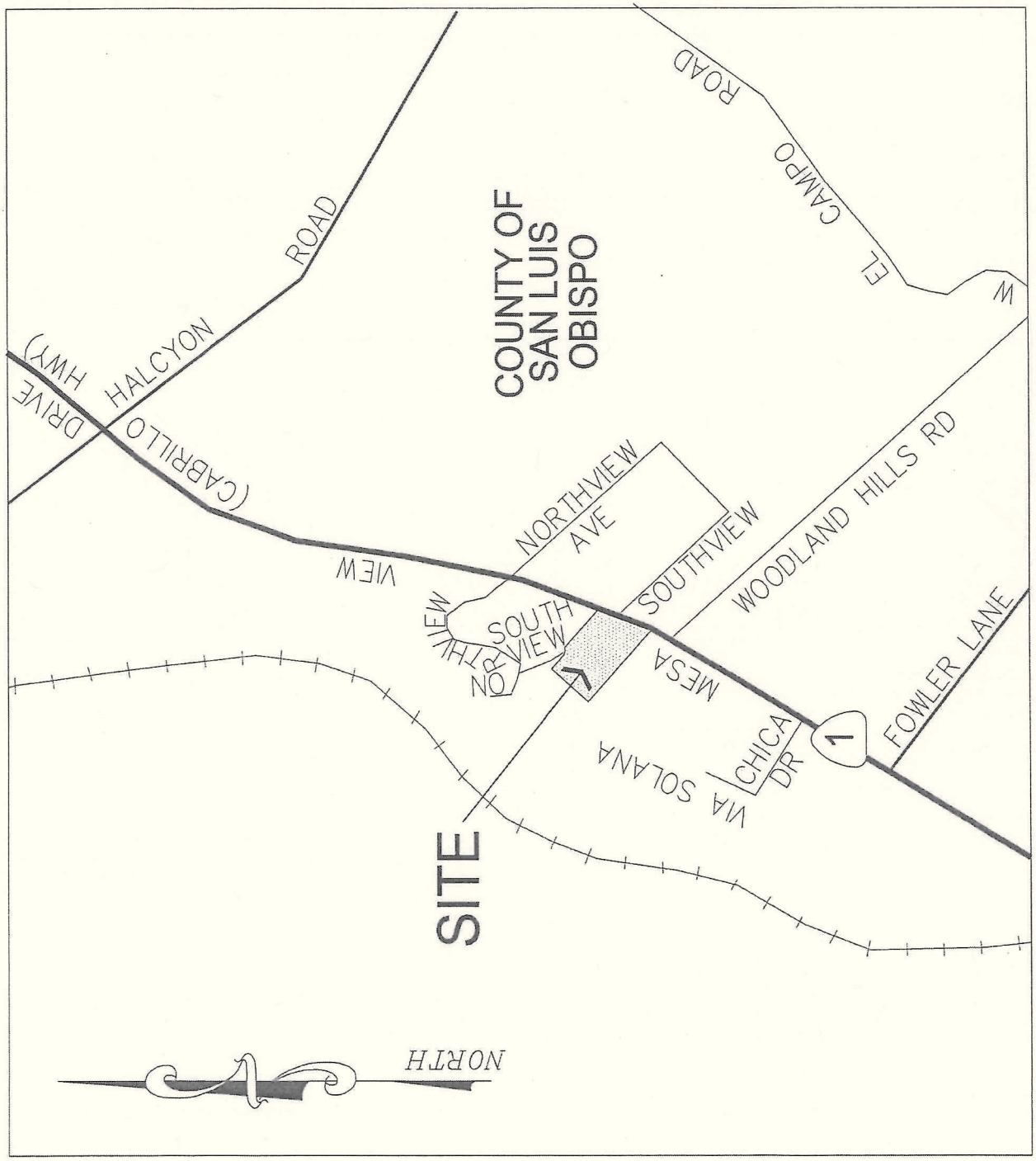

VICINITY MAP
NO SCALE

PARCEL MAP
CO-02-0240

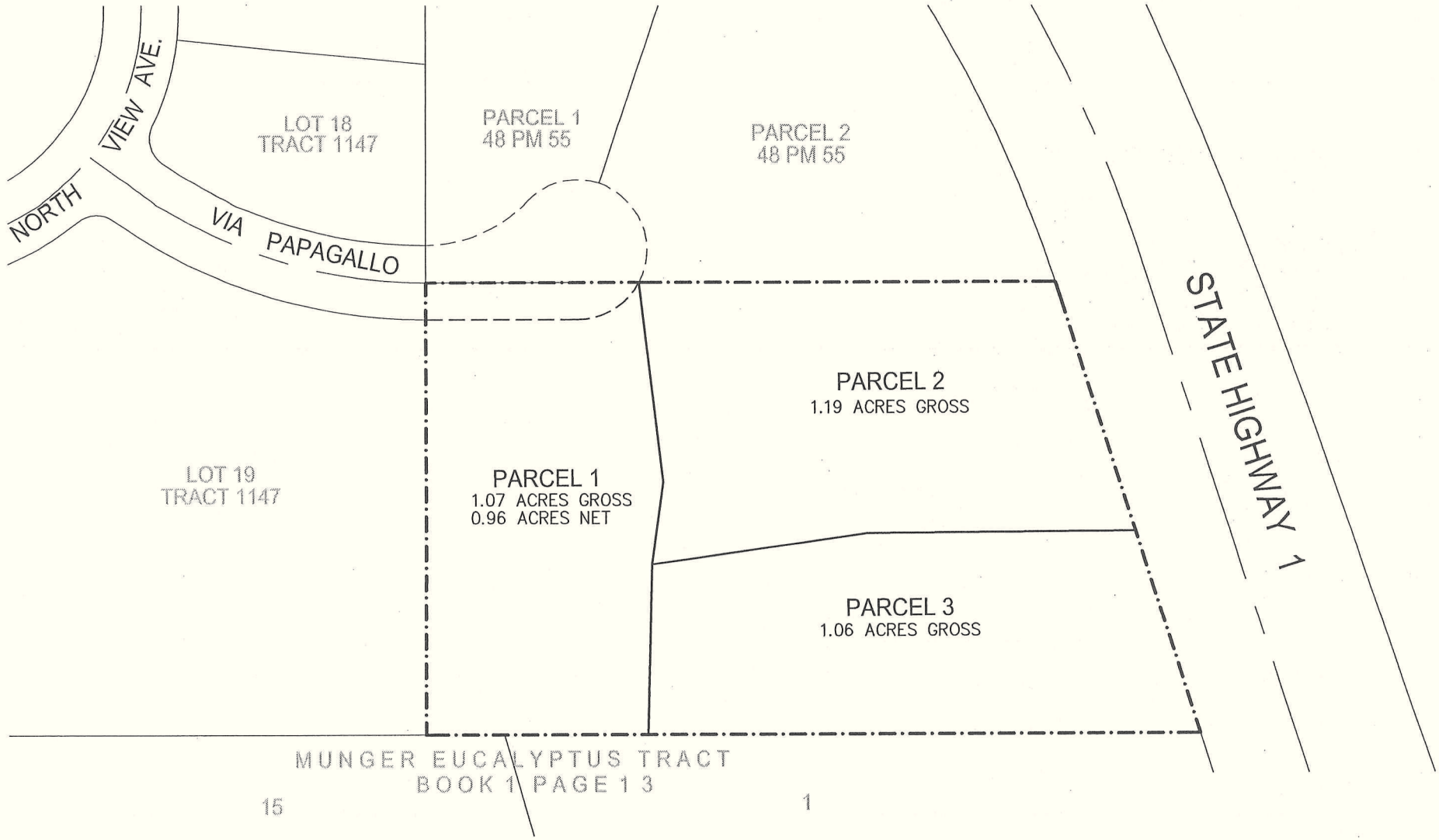

WESTLAND ENGINEERING, INC.
CIVIL ENGINEERING
LAND SURVEYING
LAND PLANNING
3480 SO. HIGUERA, SUITE 130 • SAN LUIS OBISPO, CA 93401
TELEPHONE:(805) 541-2394 • FAX:(805) 541-2439

PARCEL MAP
CO-02-0240

PARCEL MAP

CO 06-0046

BEING A TWO PARCEL SUBDIVISION OF LOT 36 OF RAMONA ACRES UNIT NO. 2, IN THE COUNTY OF SAN LUIS OBISPO, STATE OF CALIFORNIA, ACCORDING TO MAP RECORDED FEBRUARY 18, 1926 IN BOOK 3 PAGE 72 OF MAPS, IN THE OFFICE OF THE COUNTY RECORDER OF SAID COUNTY.

SAN LUIS OBISPO COUNTY, STATE OF CALIFORNIA

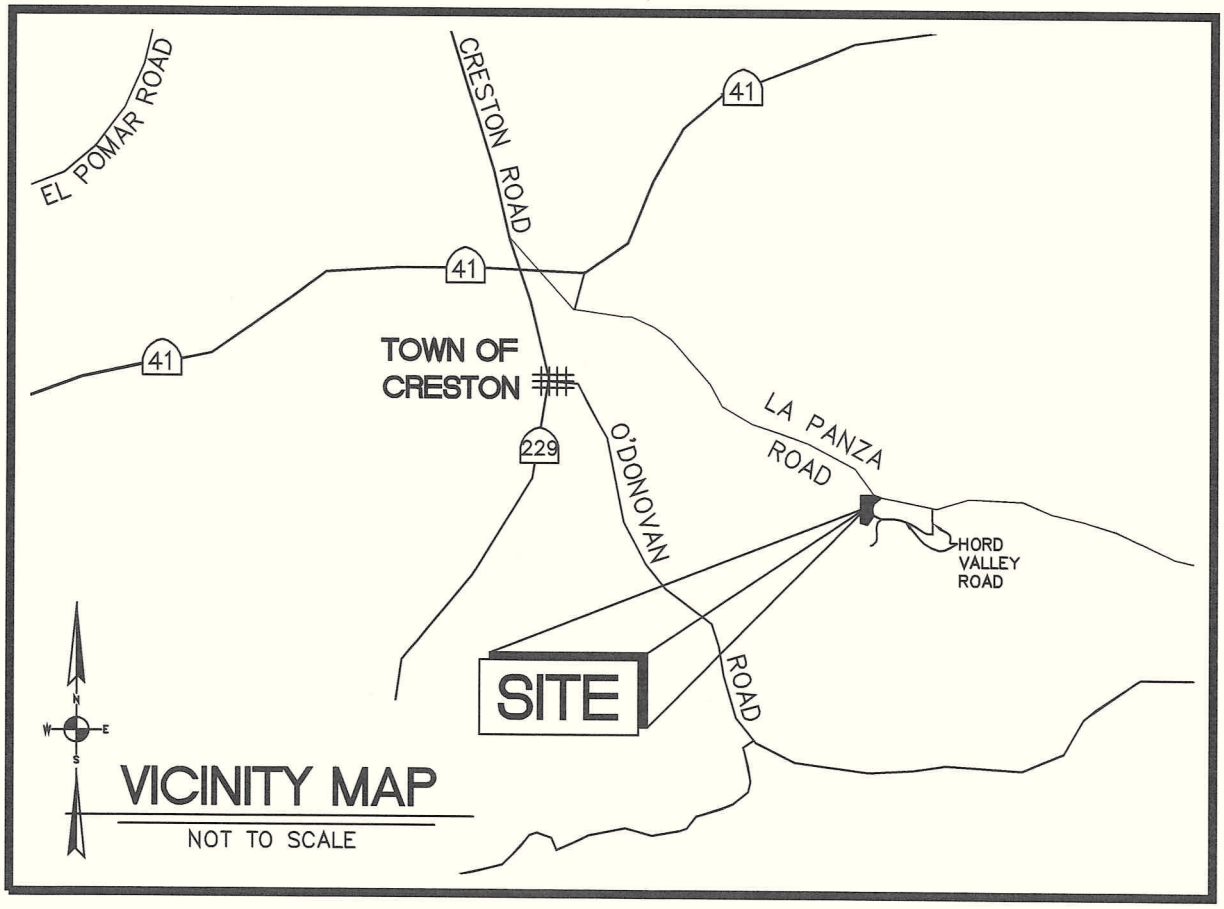

PARCEL MAP

CO 06-0046

BEING A TWO PARCEL SUBDIVISION OF LOT 36 OF RAMONA ACRES UNIT NO. 2, IN THE COUNTY OF SAN LUIS OBISPO, STATE OF CALIFORNIA, ACCORDING TO MAP RECORDED FEBRUARY 18, 1926 IN BOOK 3 PAGE 72 OF MAPS, IN THE OFFICE OF THE COUNTY RECORDER OF SAID COUNTY.

SAN LUIS OBISPO COUNTY
STATE OF CALIFORNIA

BASIS OF BEARINGS:

THE BASIS OF BEARINGS FOR THIS MAP IS N89°55'00"W BEING THE NORTH LINE OF LOT 36 PER 3 MB 72 BETWEEN TWO FOUND MONUMENTS AS SHOWN HEREON.

GRAPHIC SCALE

(IN FEET)
1 inch = 100 ft.

LEGEND:

- FOUND MONUMENT AS NOTED
- SET 1/2" REBAR WITH PLASTIC TAG LS 5145
- M MEASURED
- R-1 RECORD INFORMATION PER 3 MB 72
- R-2 RECORD INFORMATION PER 46 RS 42
- R-3 RECORD INFORMATION PER 69 RS 99
- SP SINGLE PROPORTION
- C.R.A. COMPASS RULE ADJUSTMENT
- CF CALCULATED FROM
- OLD FENCE LINE
- 25' WIDE AREA OF OFFER OF DEDICATION
- INT INTERSECTION

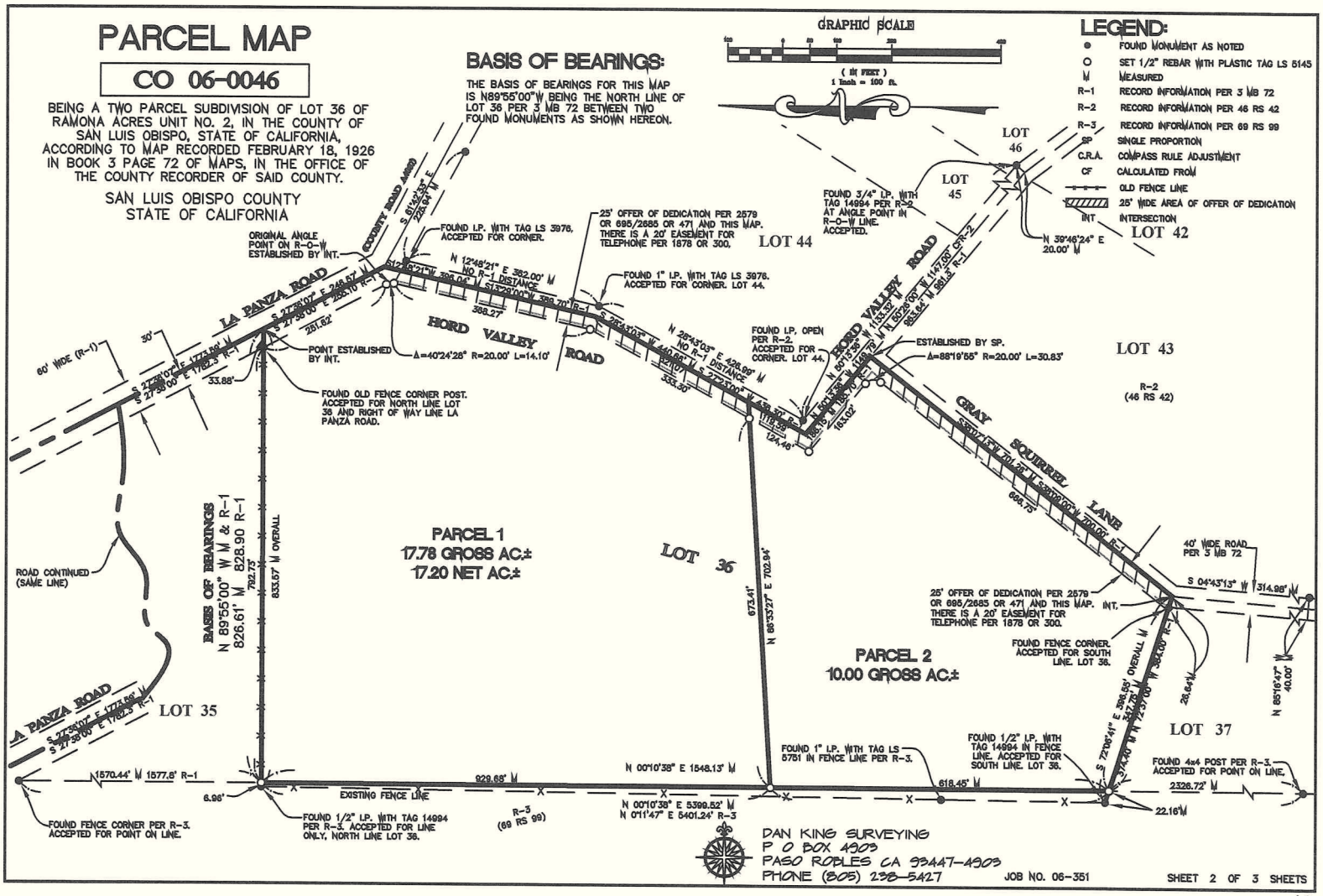

DAN KING SURVEYING
P O BOX 4903
PASO ROBLES CA 93447-4903
PHONE (805) 238-5427

JOB NO. 06-351

SHEET 2 OF 3 SHEETS