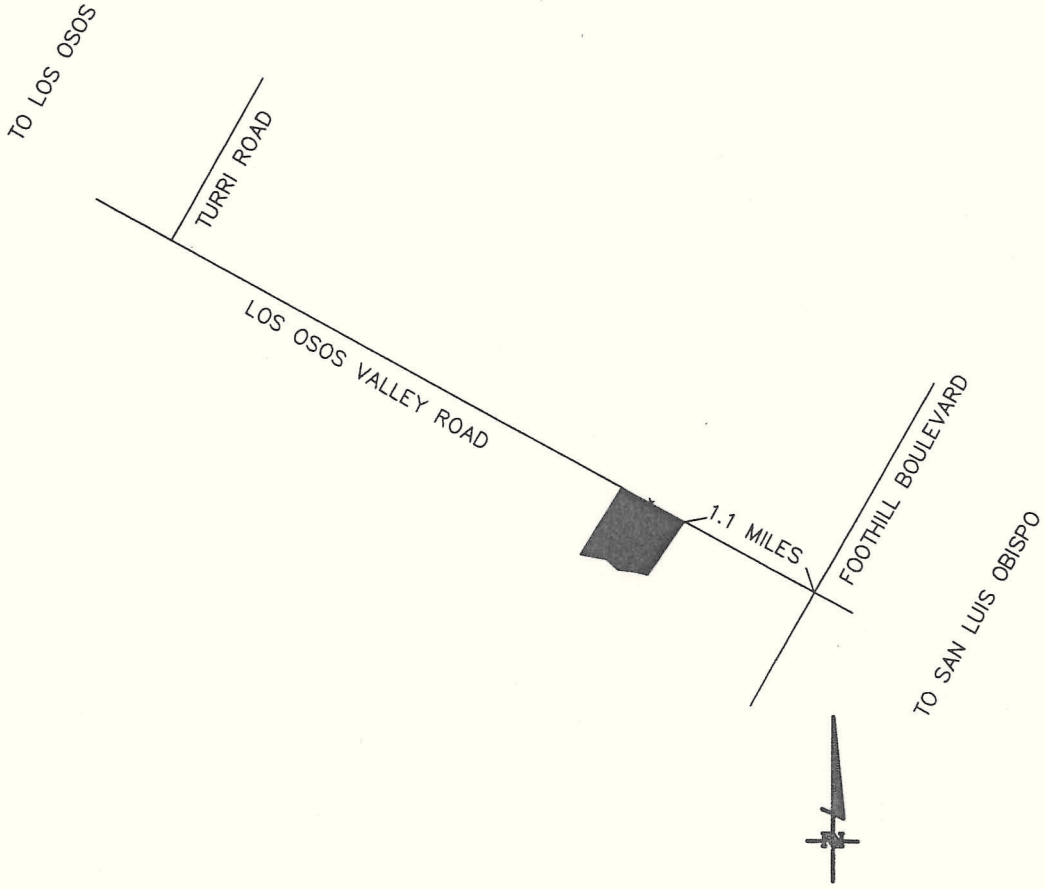

VICINITY MAP

NOT TO SCALE

PARCEL MAP
COAL 12-0030

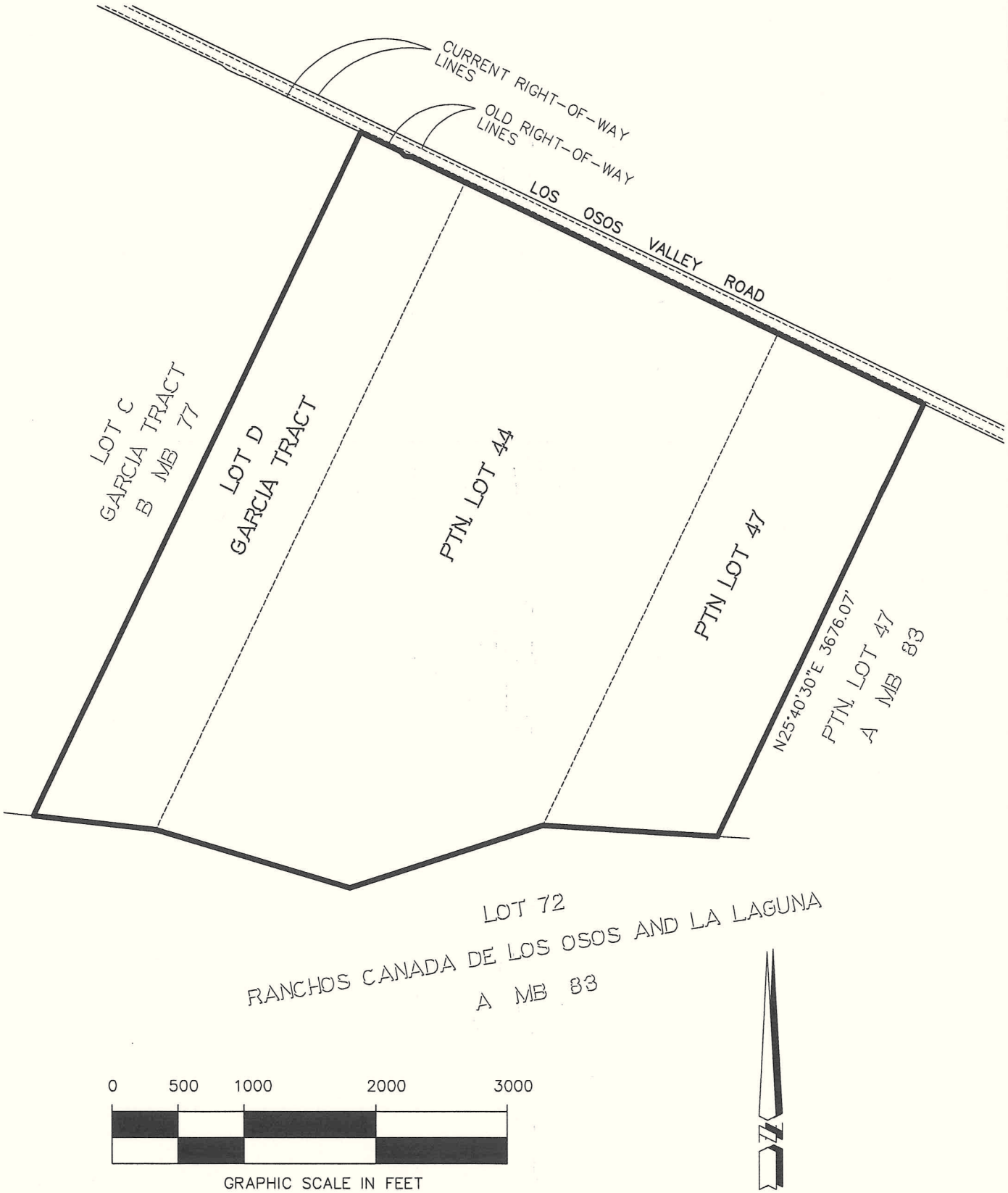

MBS LAND SURVEYS

MICHAEL B. STANTON, PLS 5702
3563 SUELDO ST. UNIT Q
SAN LUIS OBISPO, CA 93401
805-594-1960

OLD PARCELS

JOB NO. 12-069

M:\12-069 Highland Ranch- LOVR\dwg\Highland Ranch map exhibits.dwg 8.5X11 old parcels Oct 12, 2012 7:58am jrichardson

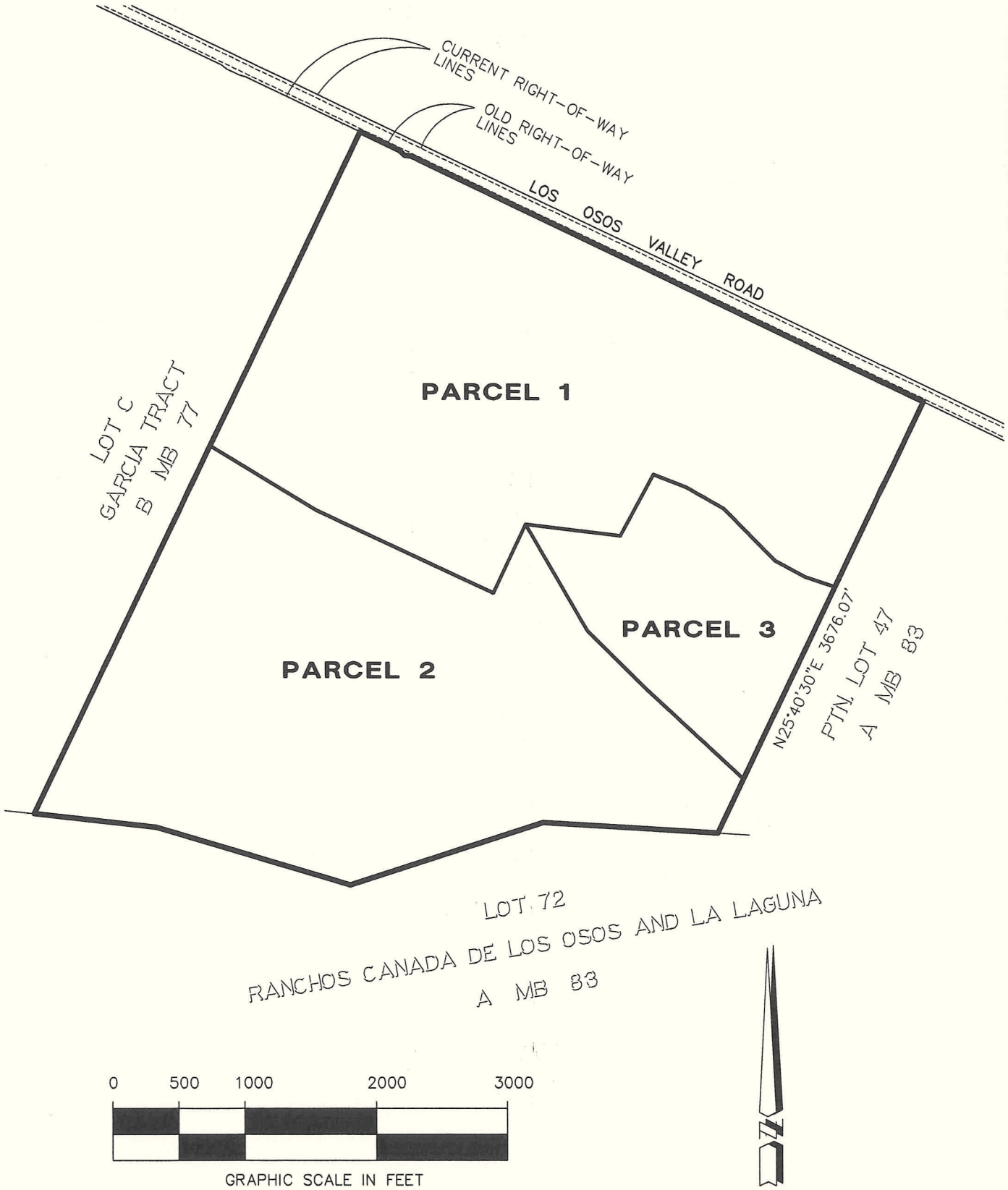

MBS LAND SURVEYS

MICHAEL B. STANTON, PLS 5702
3563 SUELDO ST. UNIT Q
SAN LUIS OBISPO, CA 93401
805-594-1960

NEW PARCELS

JOB NO. 12-069

M:\12-069 Highland Ranch-LOVR\dwg\Highland Ranch map exhibits.dwg 8.5X11 new parcels Oct 12, 2012 7:58am lrichardson