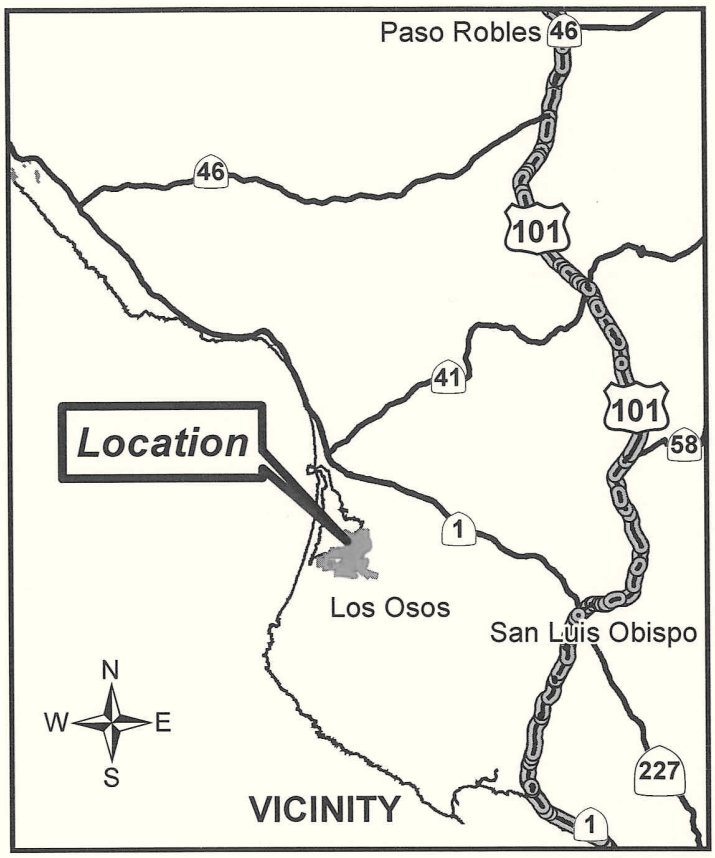

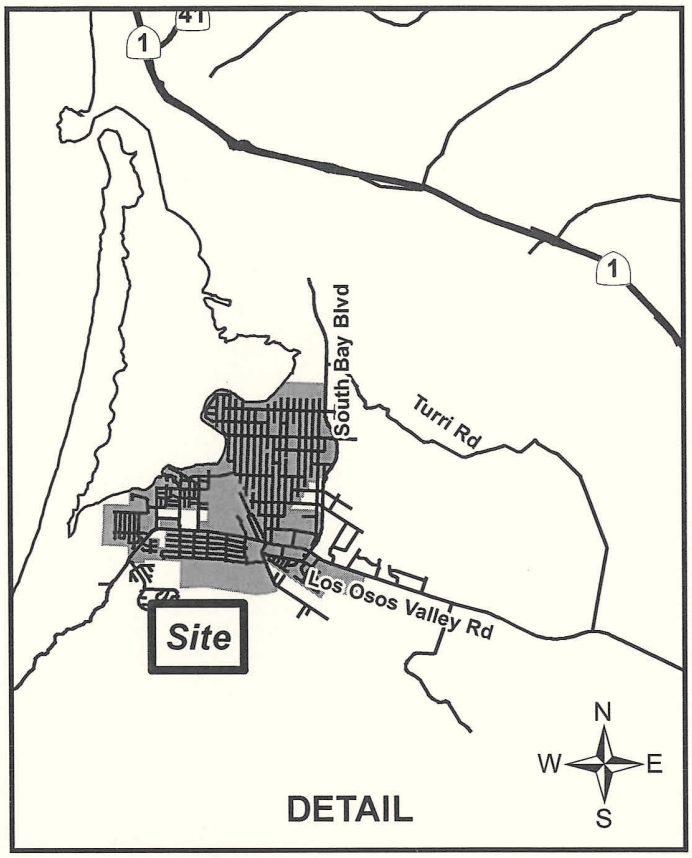

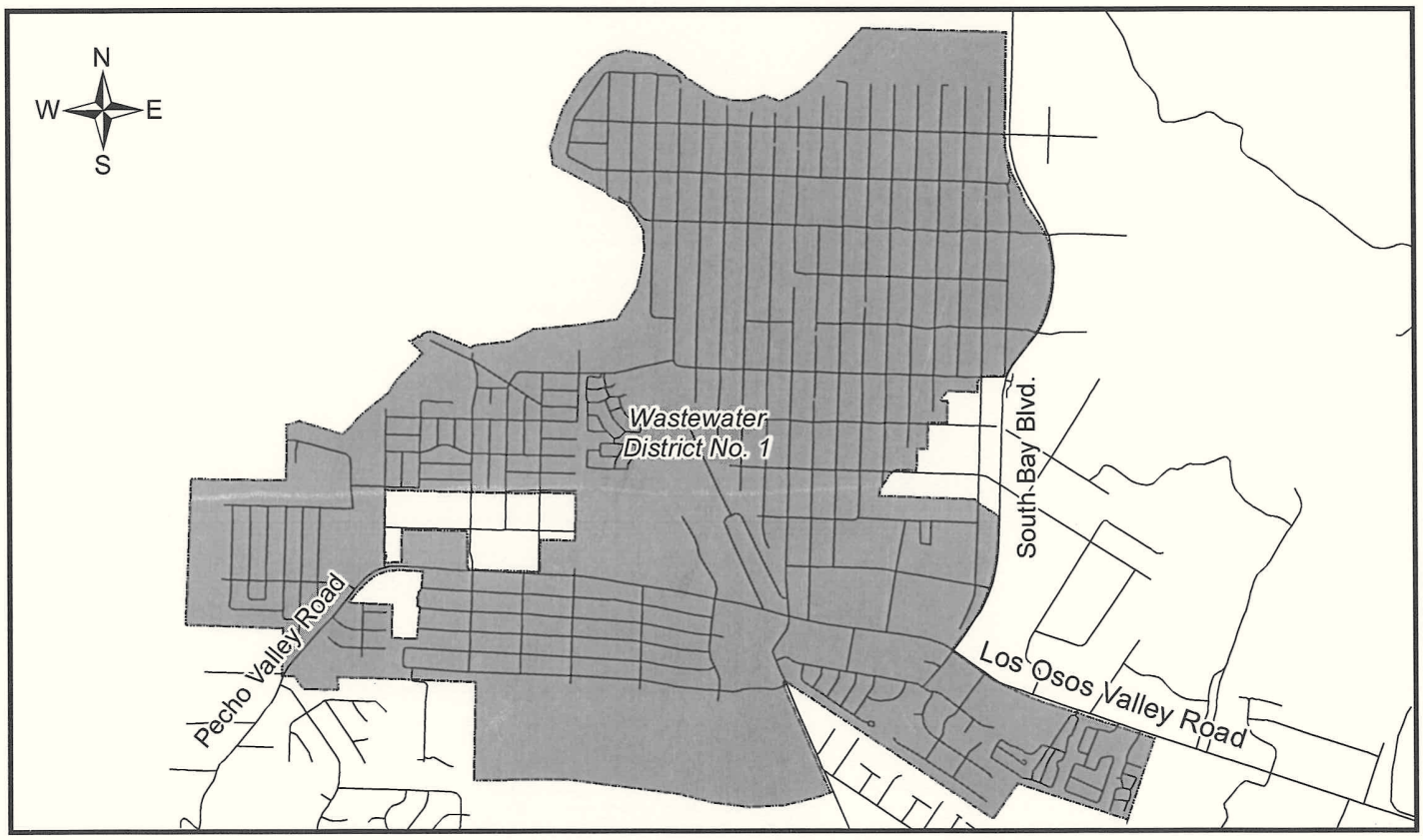

Vicinity Map

San Luis Obispo Wastewater Assessment District No. 1 (Los Osos)

PUBLIC WORKS
GIS SERVICES
SAN LUIS OBISPO COUNTY

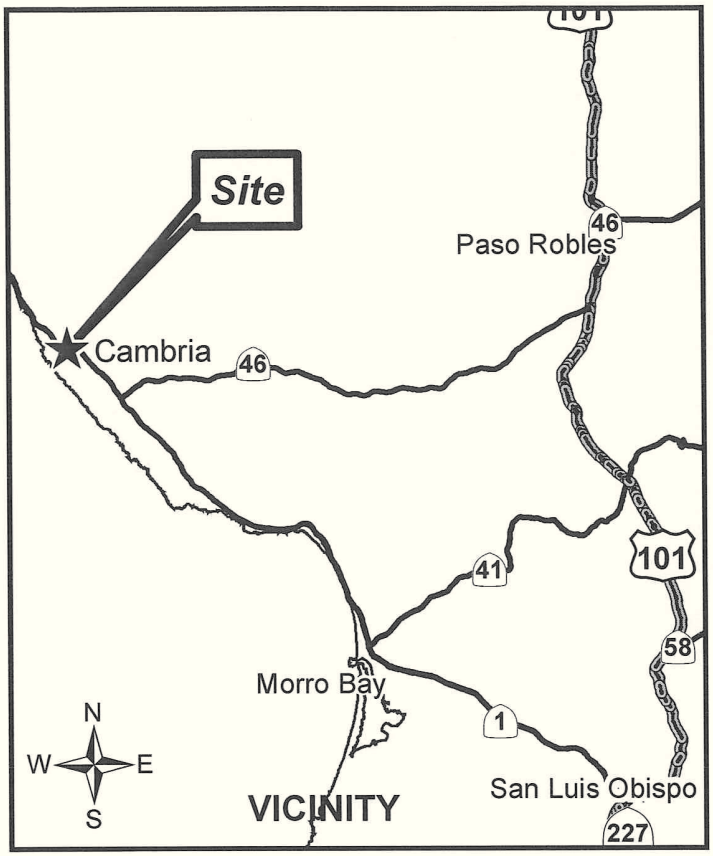

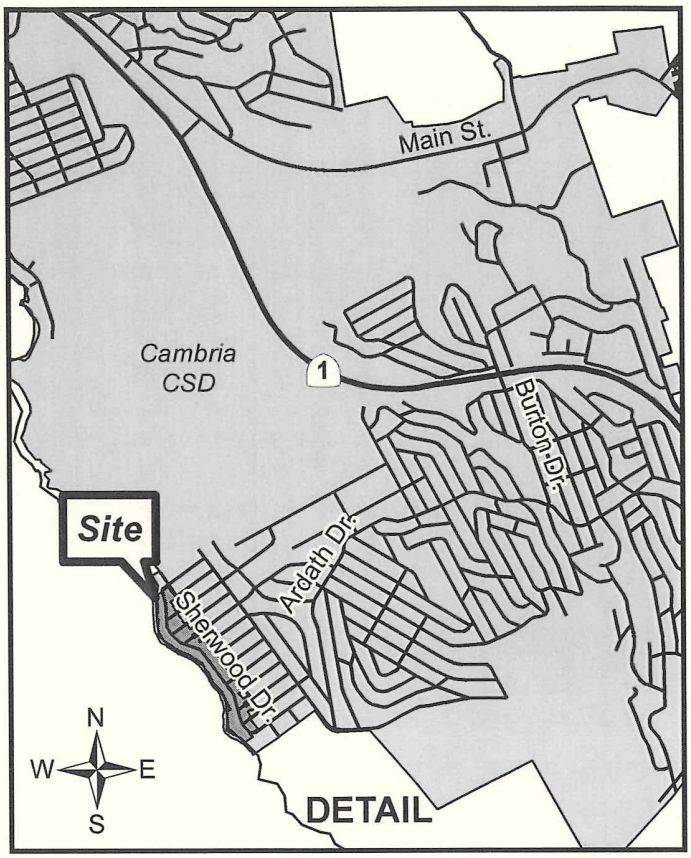

Vicinity Map

Sherwood Drive Assessment District
Cambria, CA

PUBLIC WORKS
GIS SERVICES
SAN LUIS OBISPO COUNTY

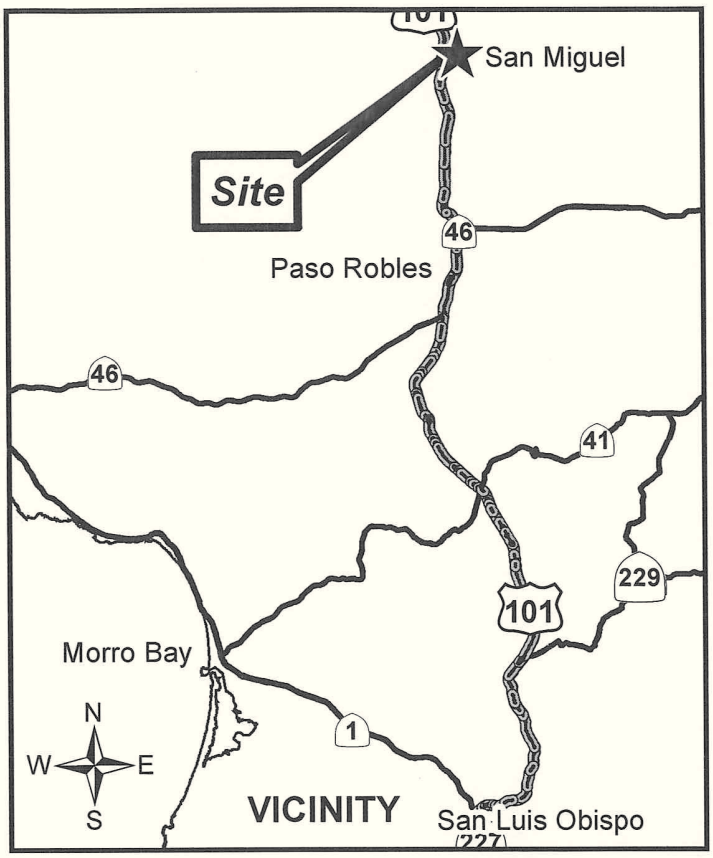

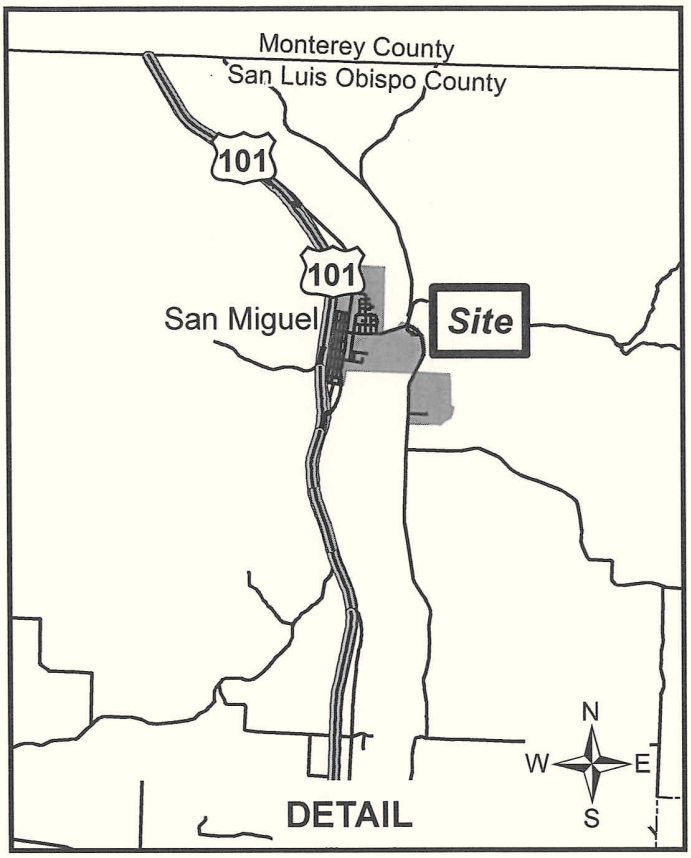

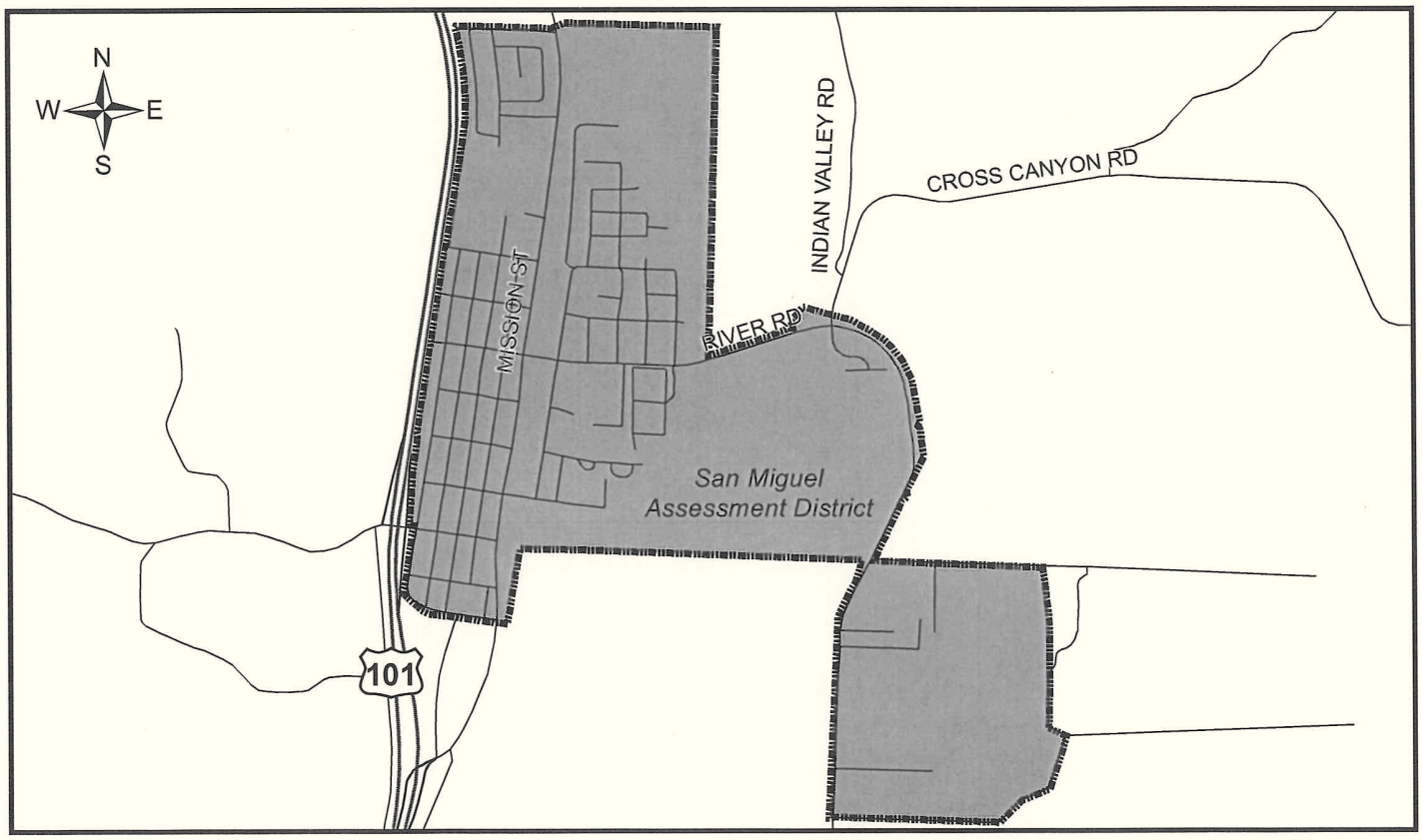

PUBLIC WORKS
GIS SERVICES
SAN LUIS OBISPO COUNTY

Vicinity Map
San Miguel Assessment District