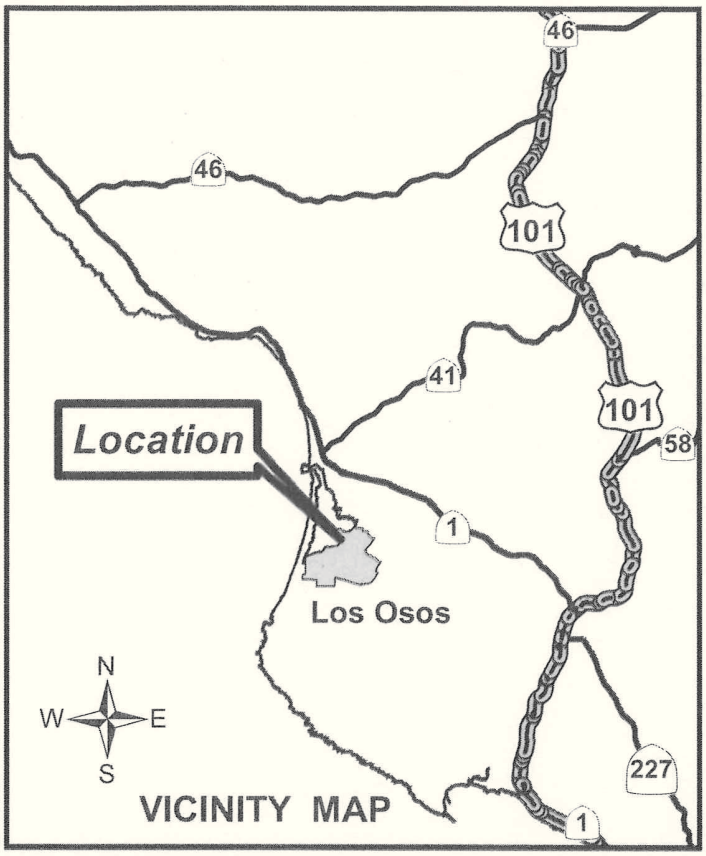

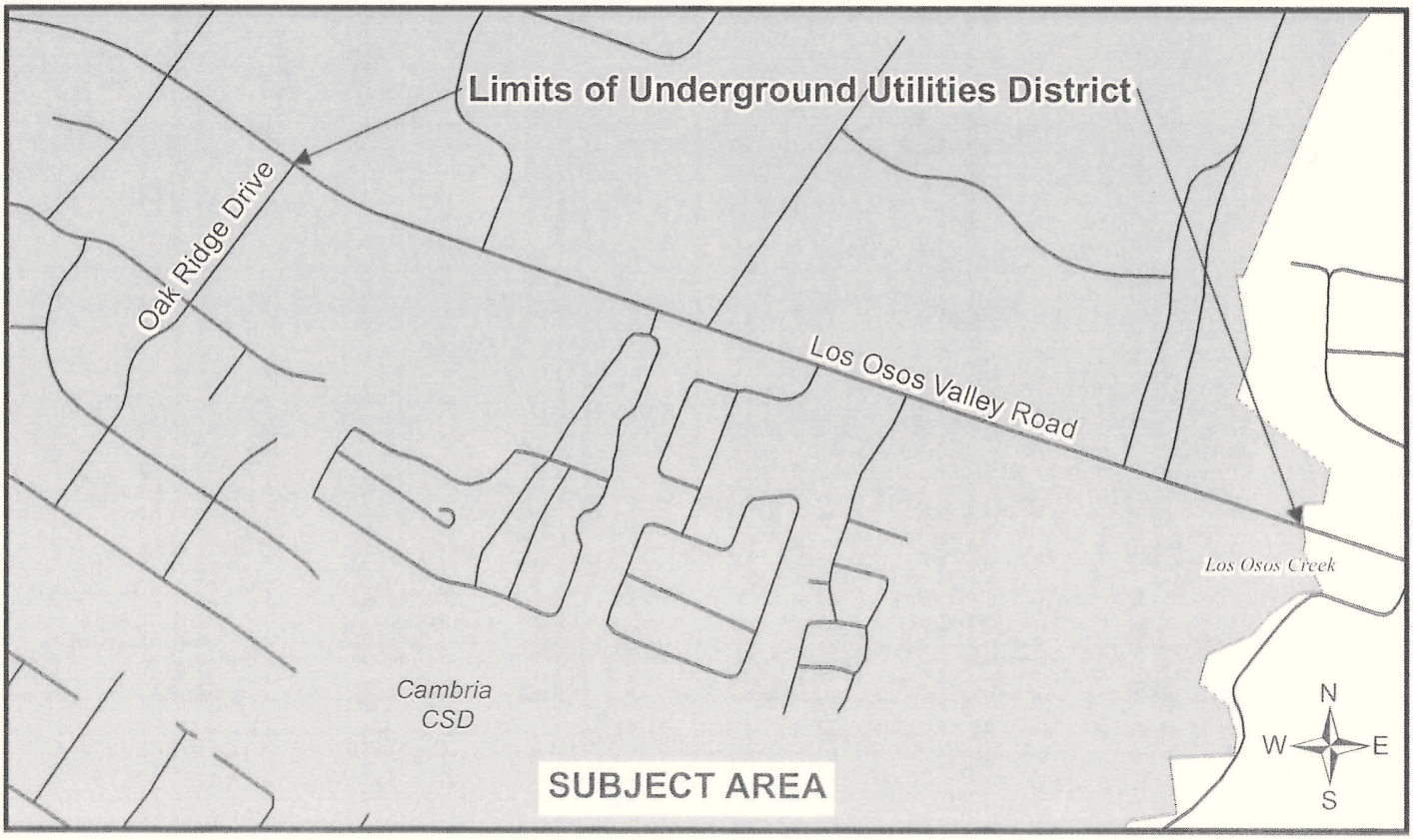

Resolution Establishing Underground Utility District No. 28
At Los Osos Valley Road Between Oak Ridge and
Los Osos Creek in the Town of Los Osos
Supervisorial District No. 2

PUBLIC WORKS
GIS SERVICES
SAN LUIS OBISPO COUNTY

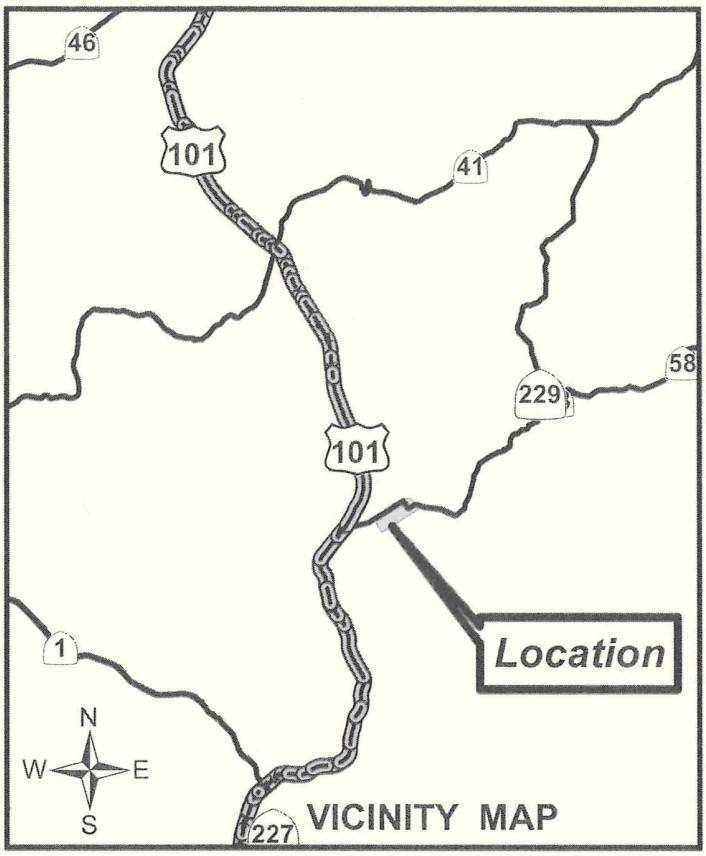

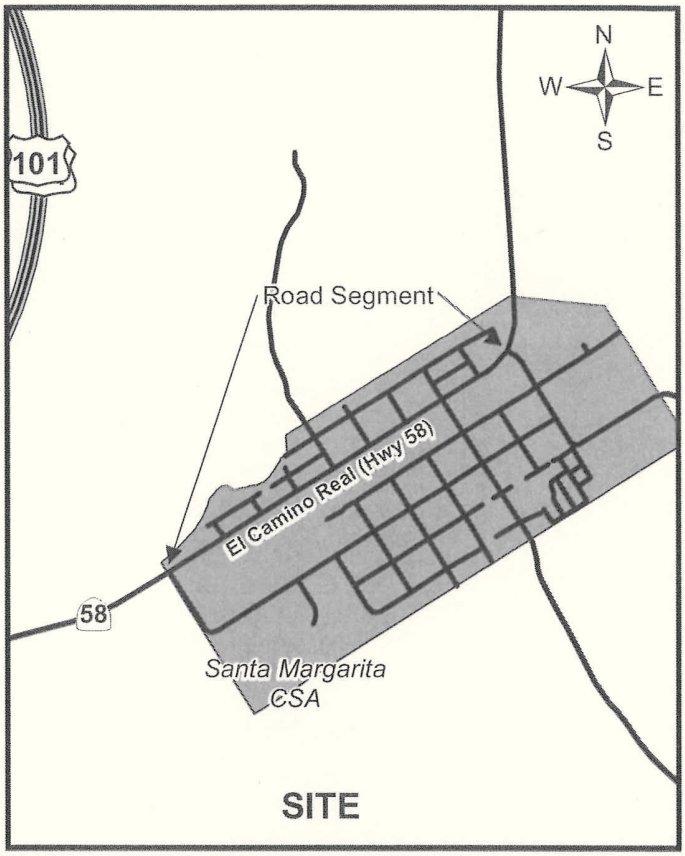

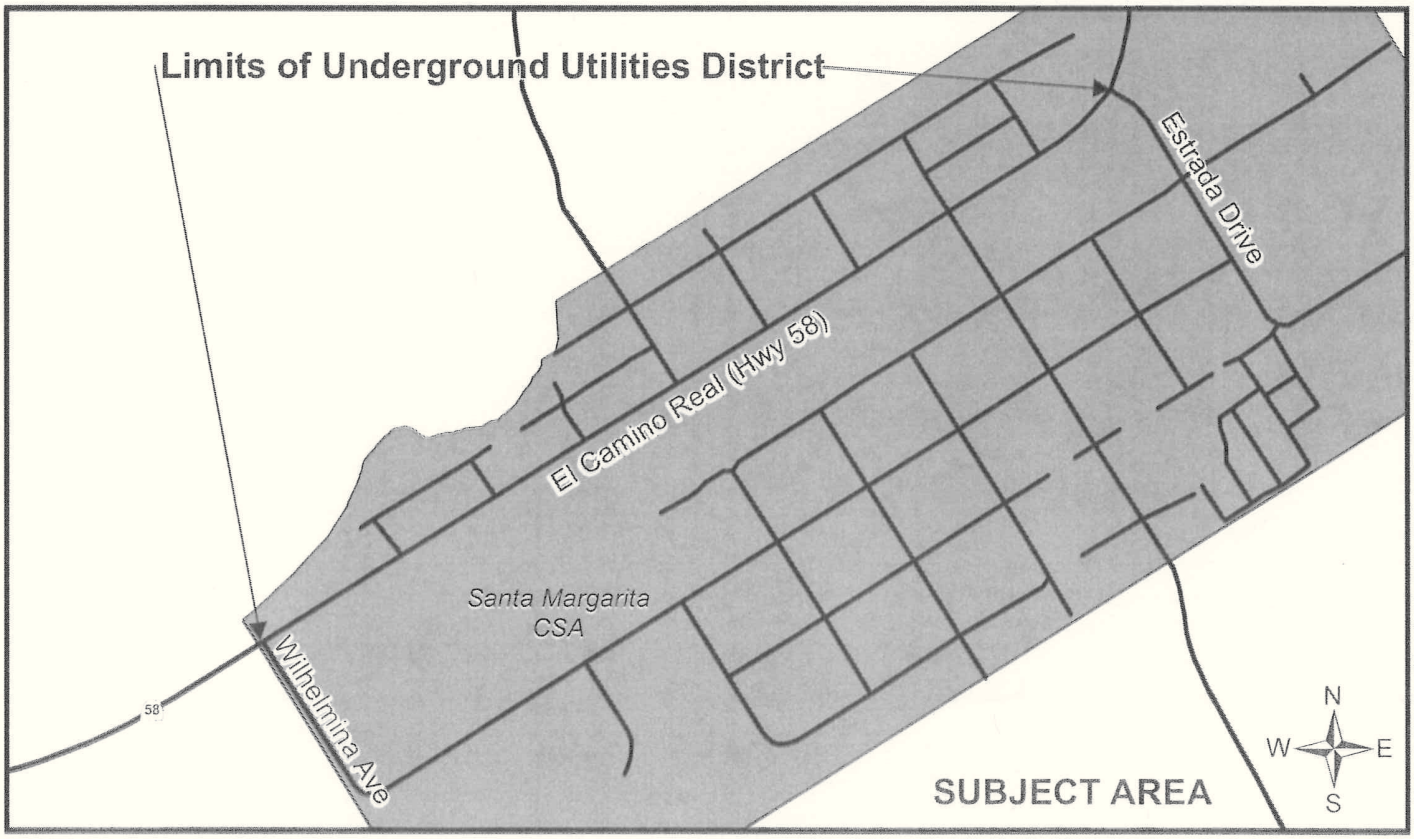

Resolution Establishing Underground Utility District No. 29
At El Camino Real (Highway 58) Between Wilhelmina and
Estrada Streets in the Town of Santa Margarita
Supervisorial District No. 5

PUBLIC WORKS
GIS SERVICES
SAN LUIS OBISPO COUNTY